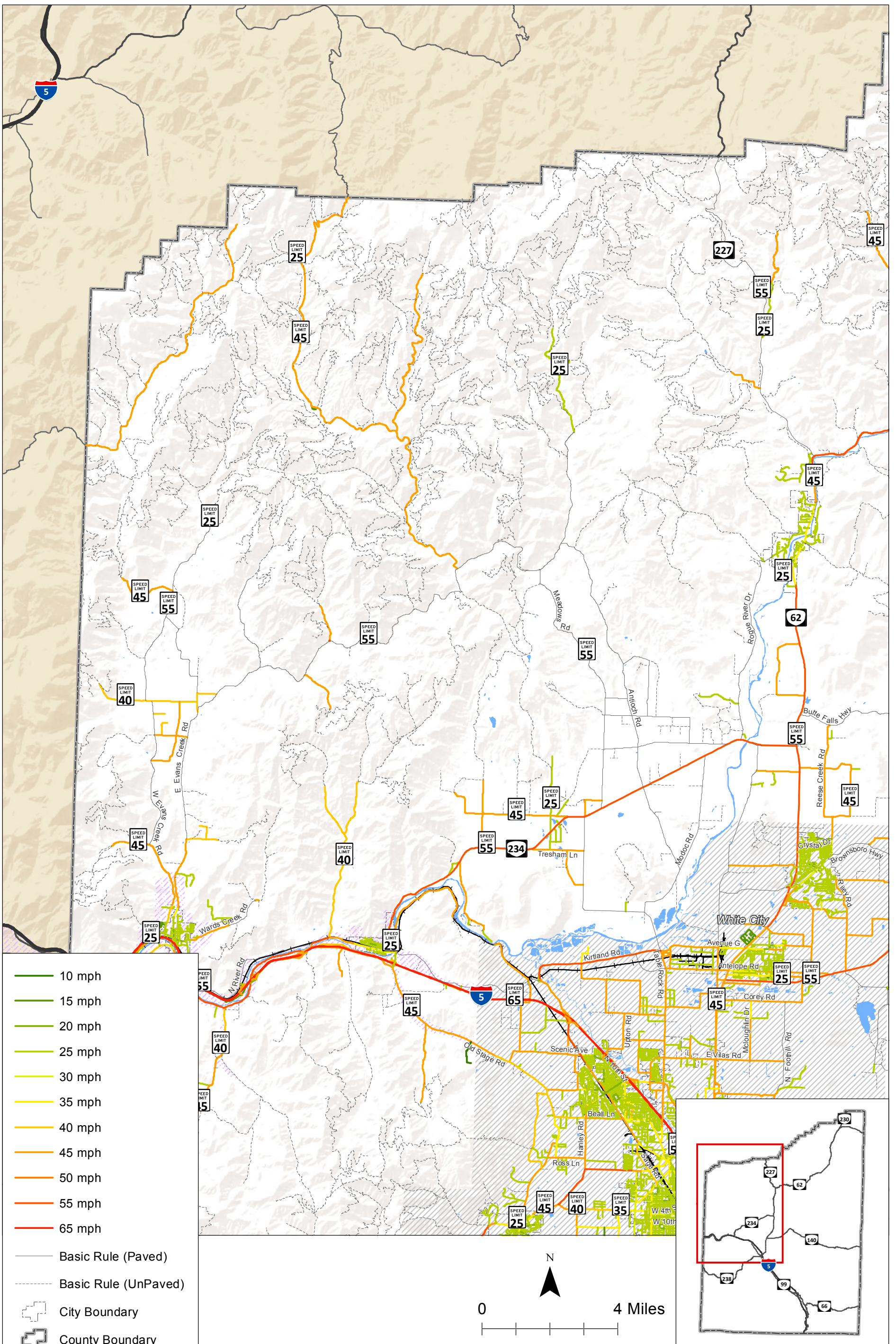


**Posted Speed Limits
Jackson County, OR**

**Figure
11A**

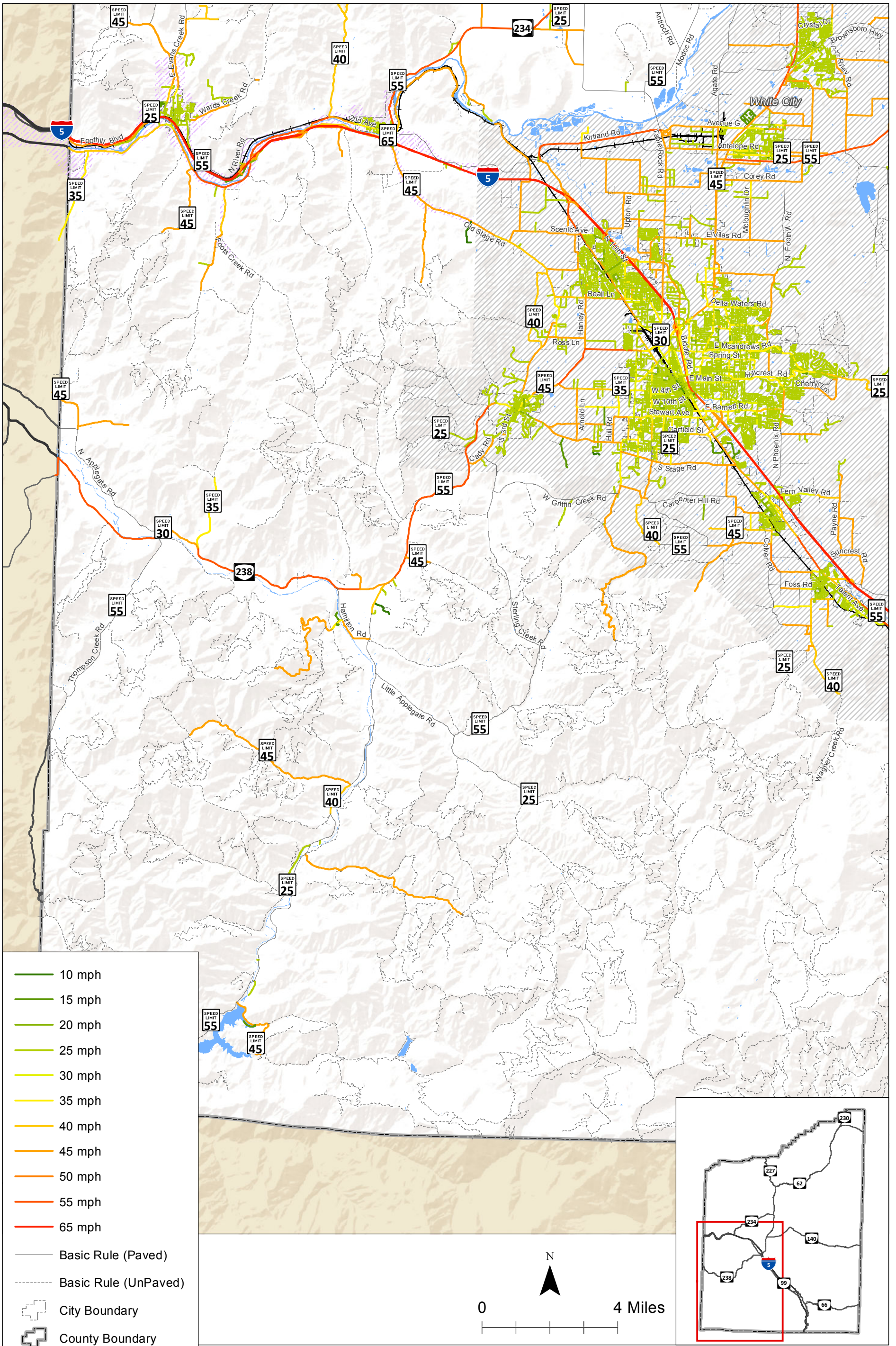
H:\p\file18018 - Jackson County TSP Update\gis\TM2_Inventory\Figures11_Posted Speed Limits.mxd - mbel - 3:26 PM 5/11/2015



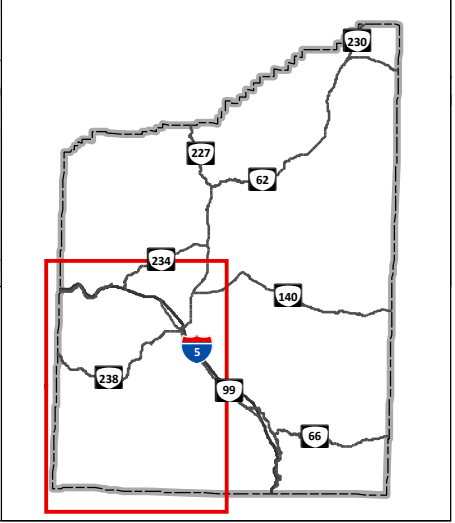
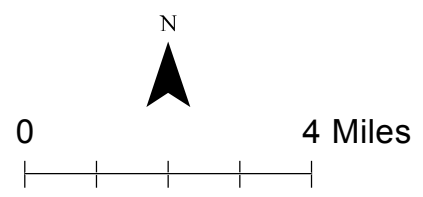
Posted Speed Limits
Jackson County, OR

Figure
11B

H:\proj\18018 - Jackson County TSP Update\gis\TM2_Inventory\Figures\11_Posted Speed Limits.mxd - mbel - 3:26 PM 5/11/2015



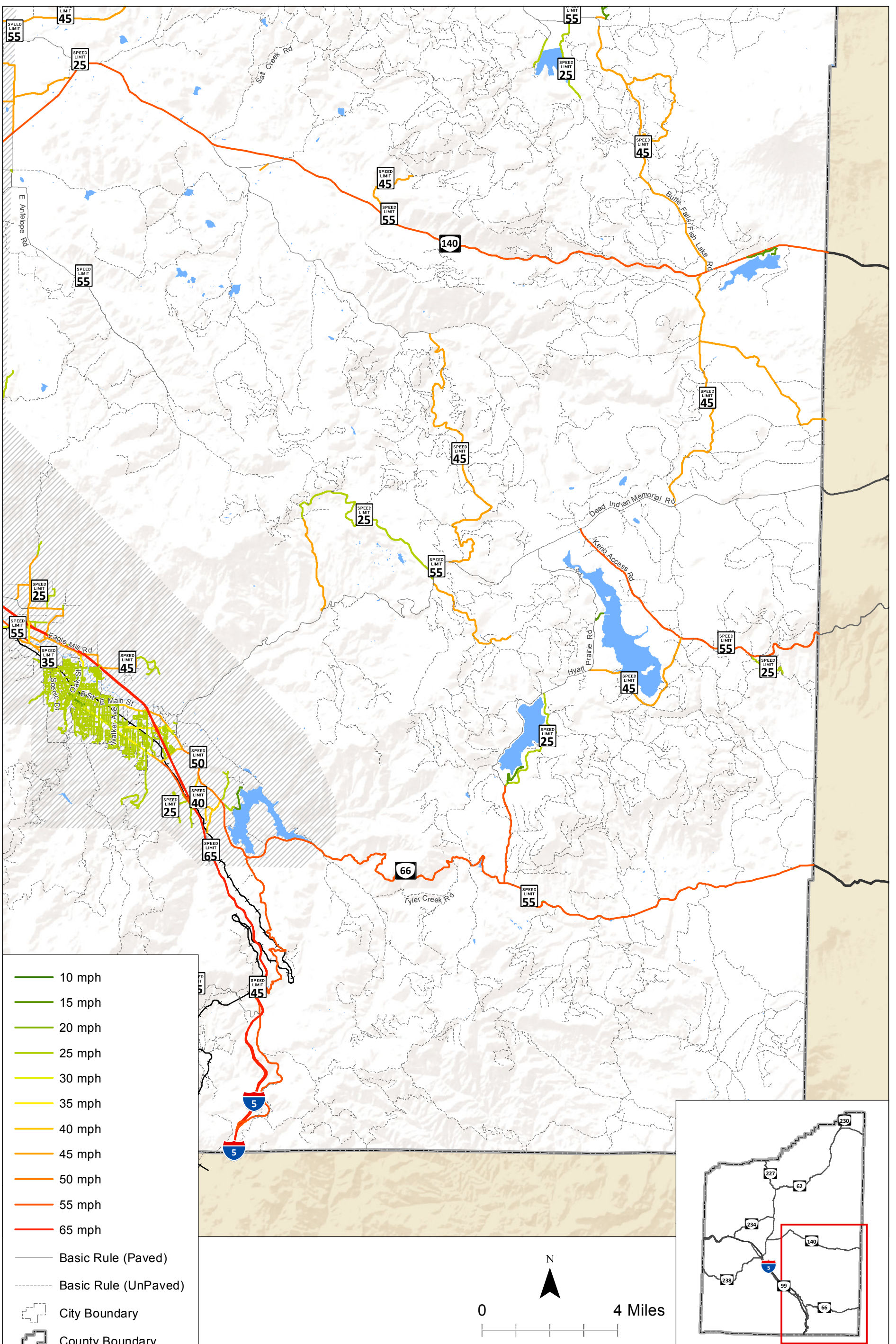
- 10 mph
- 15 mph
- 20 mph
- 25 mph
- 30 mph
- 35 mph
- 40 mph
- 45 mph
- 50 mph
- 55 mph
- 65 mph
- Basic Rule (Paved)
- Basic Rule (UnPaved)
- City Boundary
- County Boundary
- Middle Rogue MPO
- Rogue Valley MPO



Posted Speed Limits Jackson County, OR

Figure 11C

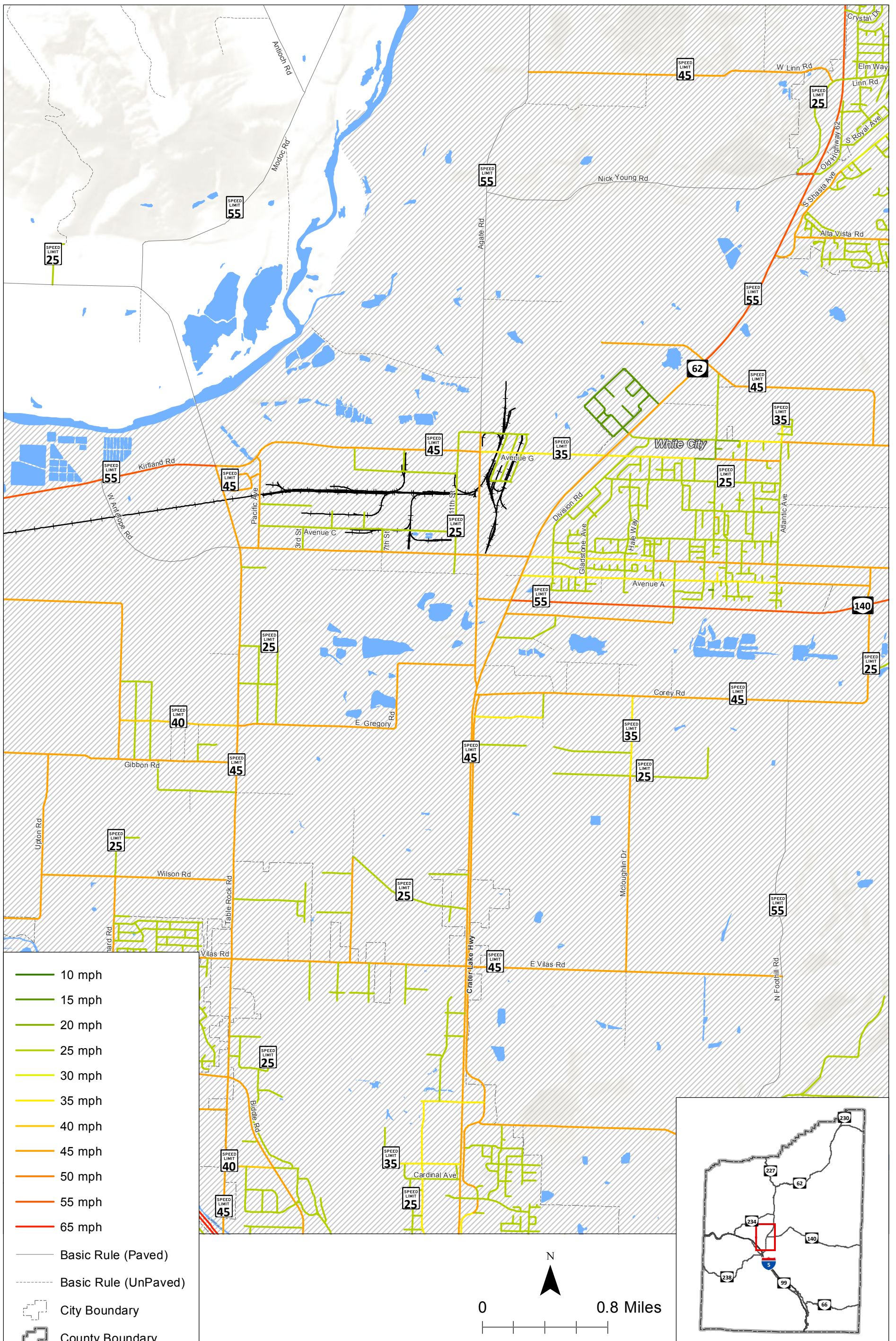
H:\proj\18018 - Jackson County TSP Update\gis\TM2_Inventory\Figures\11_Posted Speed Limits.mxd - mbel - 3:26 PM 5/11/2015



Posted Speed Limits Jackson County, OR

Figure 11D

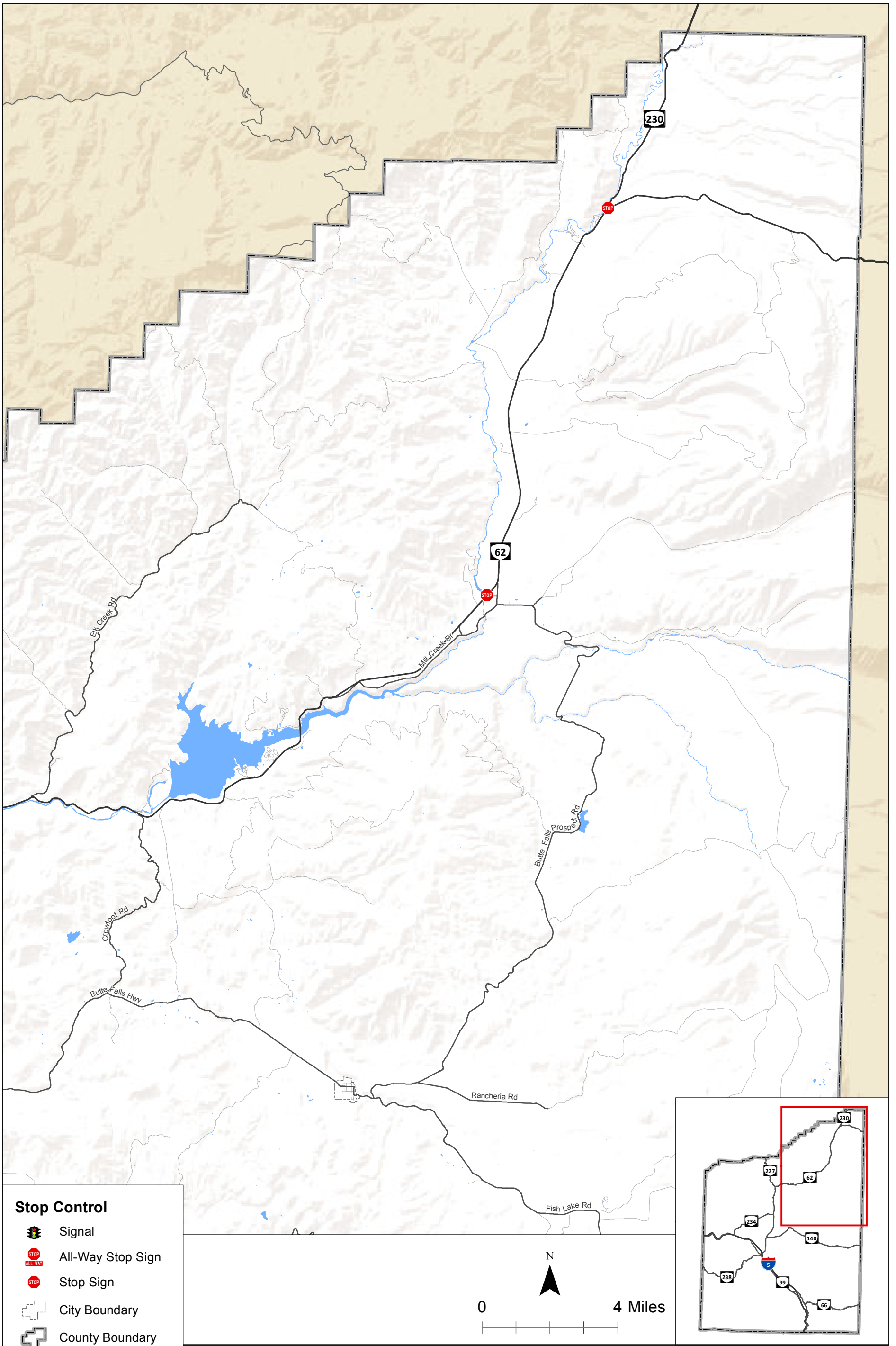
H:\p\file\18018 - Jackson County TSP Update\fig11\Map2_Inventory\Figures11_Posted Speed Limits.mxd - mbel - 3:26 PM 5/11/2015







**Posted Speed Limits
Jackson County, OR**

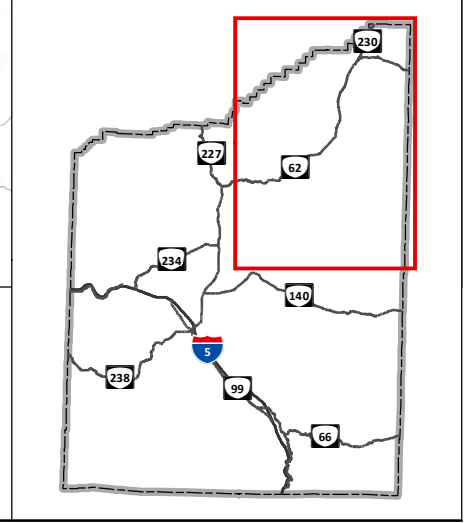
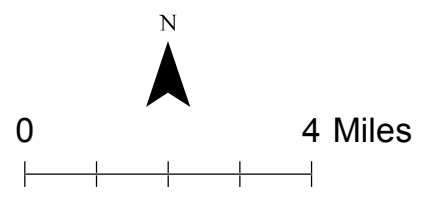
**Figure
11E**

H:\jcm\18018 - Jackson County TSP Update\gis\TM2_Inventory\Figures\11_Posted Speed Limits.mxd - mbel - 3:27 PM 5/11/2015



Stop Control

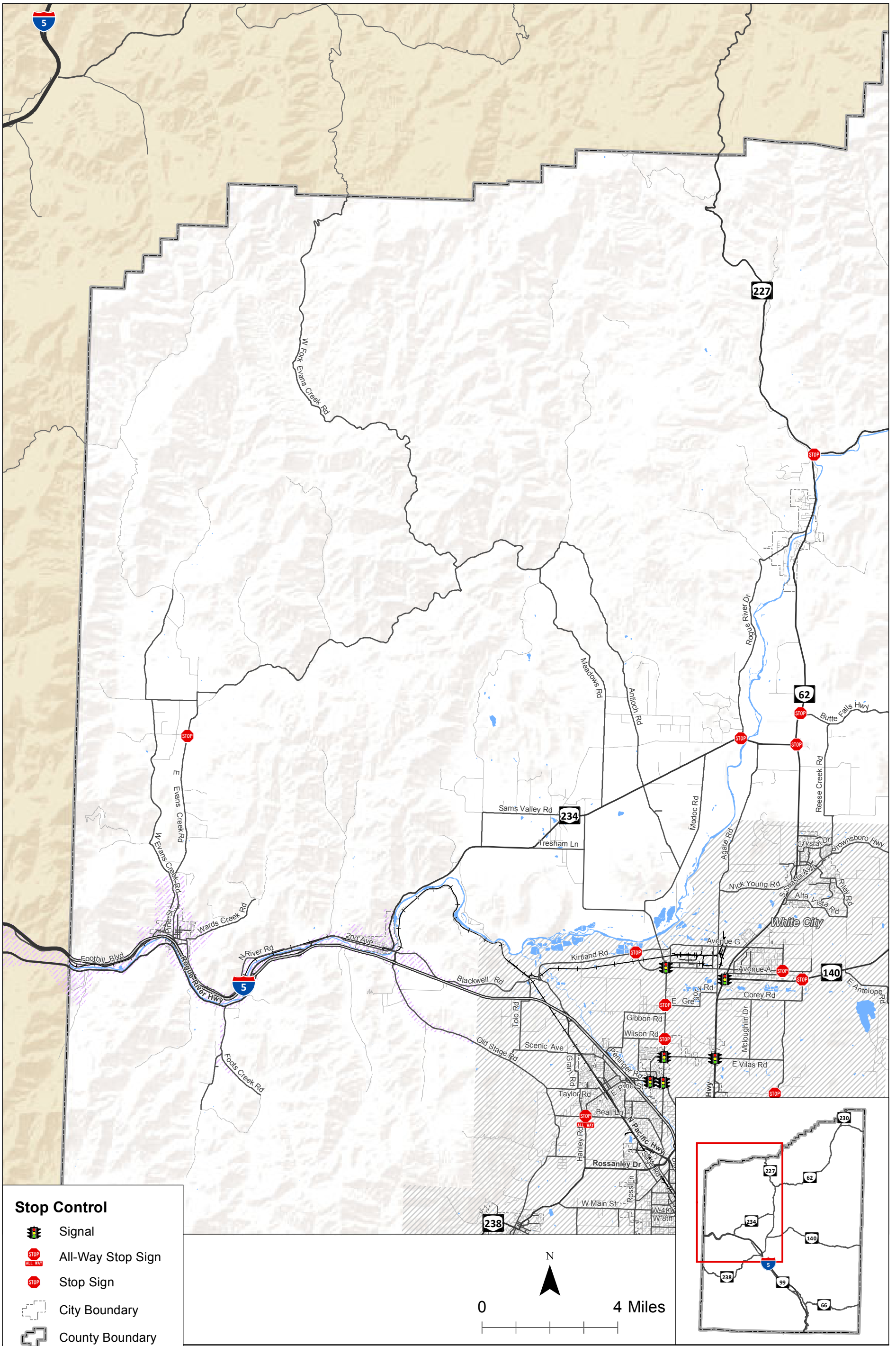
-  Signal
-  All-Way Stop Sign
-  Stop Sign
-  City Boundary
-  County Boundary
-  Middle Rogue MPO
-  Rogue Valley MPO



**Stop Control at Study Intersections
Jackson County, OR**

**Figure
12A**

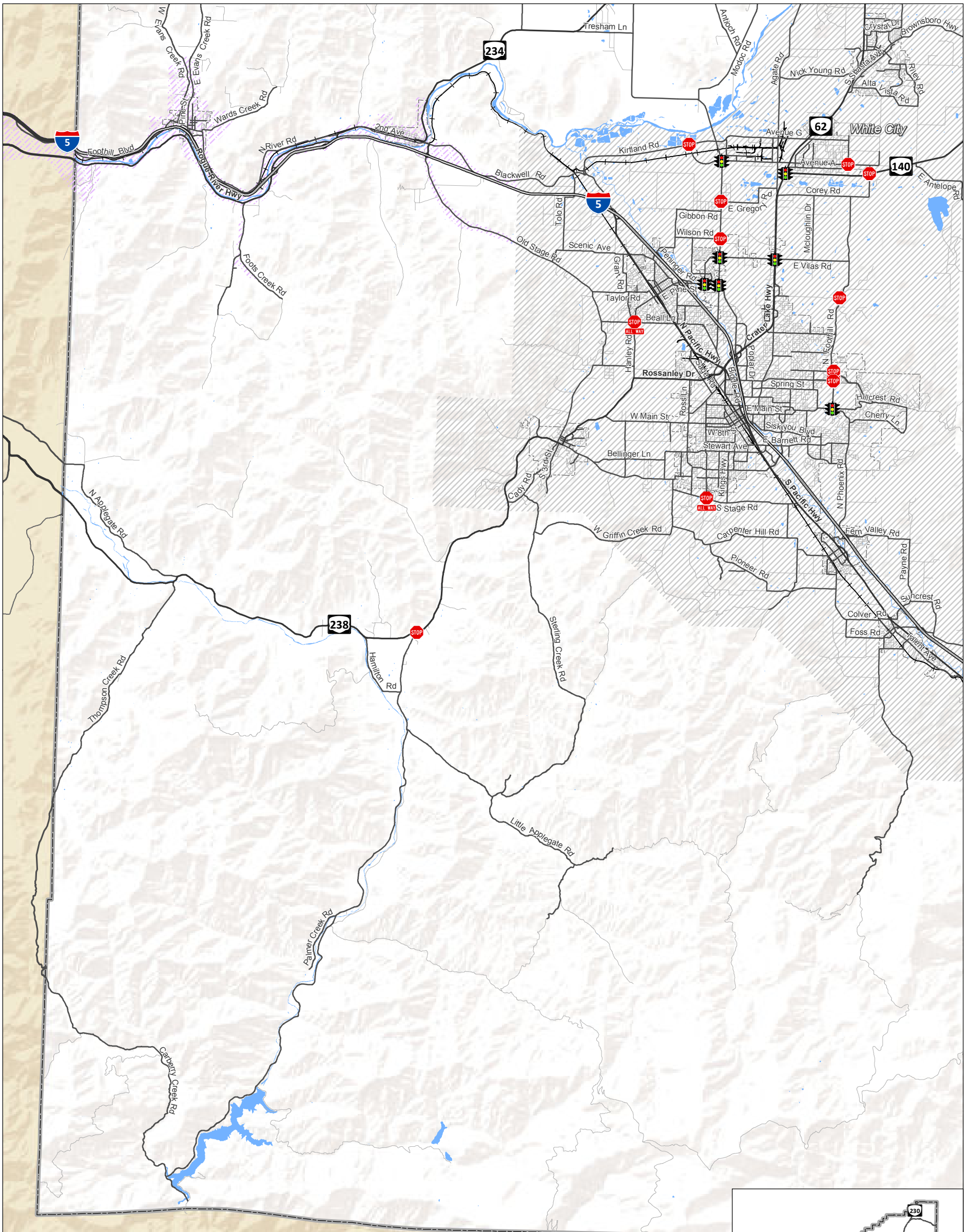
H:\profile18018 - Jackson County TSP Update\gis\TM2_Inventory\Figures\12_Stop Control Devices.mxd - jsomerville - 4:21 PM 5/8/2015



**Stop Control at Study Intersections
Jackson County, OR**

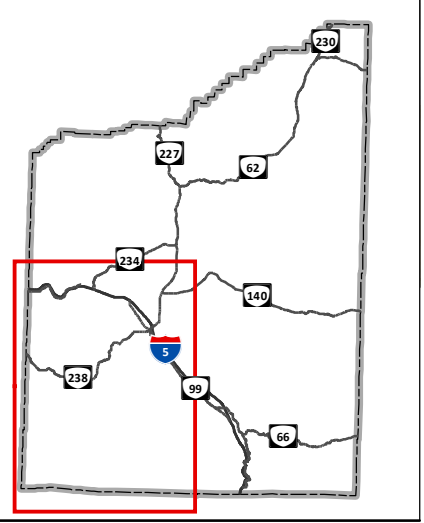
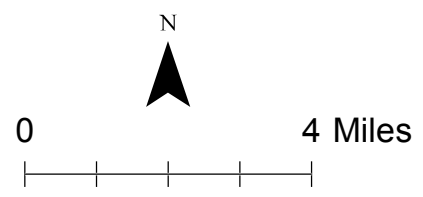
**Figure
12B**

H:\profiles\18018 - Jackson County TSP Update\gis\TM2_Inventory\Figures\12_Stop Control Devices.mxd - 4:21 PM 5/8/2015



Stop Control

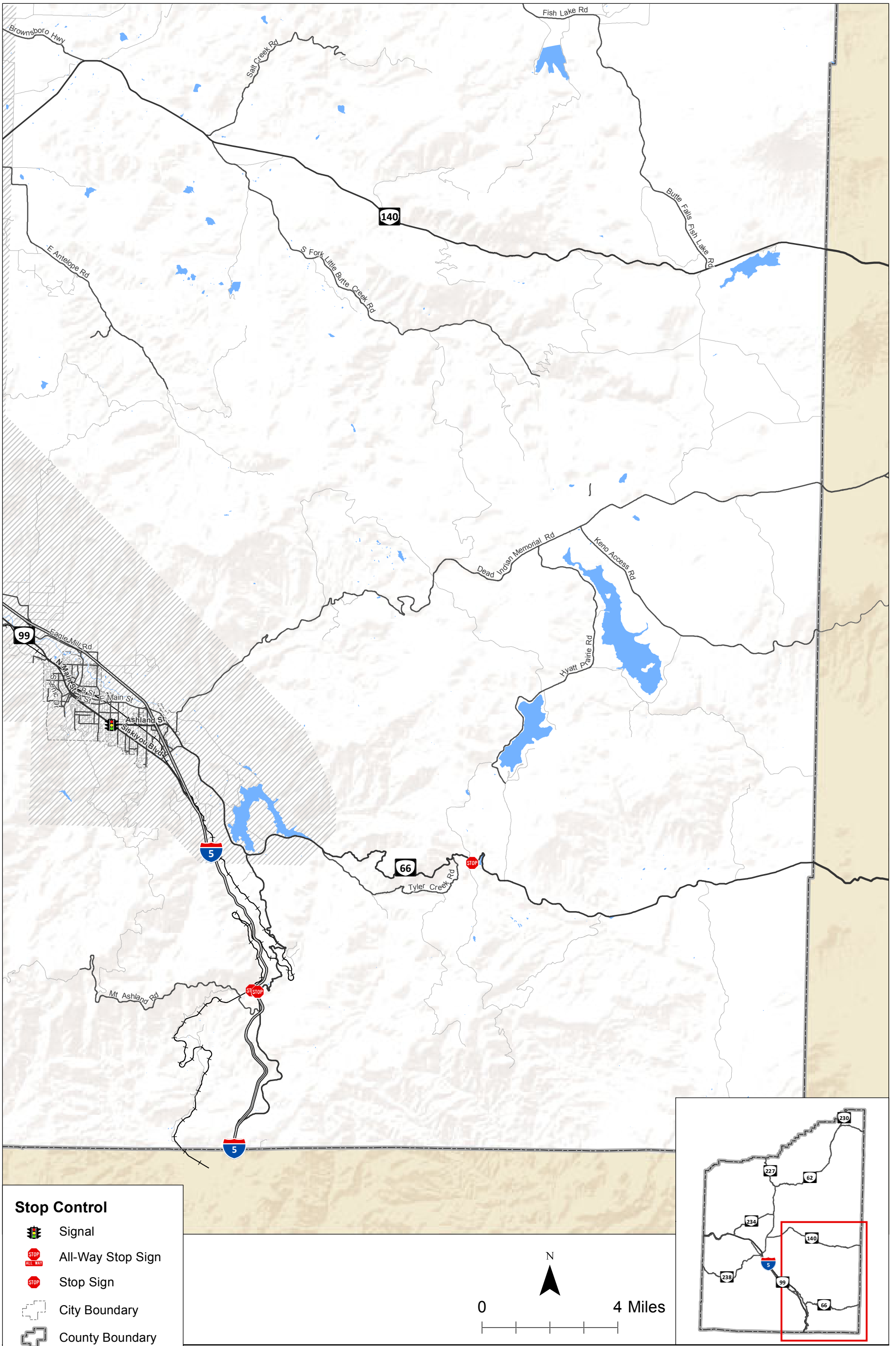
- Signal
- All-Way Stop Sign
- Stop Sign
- City Boundary
- County Boundary
- Middle Rogue MPO
- Rogue Valley MPO







**Stop Control at Study Intersections
Jackson County, OR**

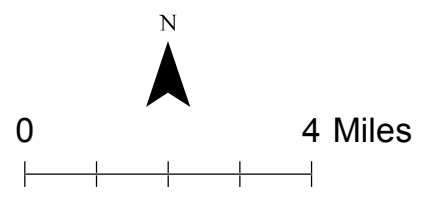
**Figure
12C**

H:\profiles\18018 - Jackson County TSP Update\gis\TM2_Inventory\Figures\12_Stop Control Devices.mxd - jsmmerville - 4:21 PM 5/8/2015



Stop Control

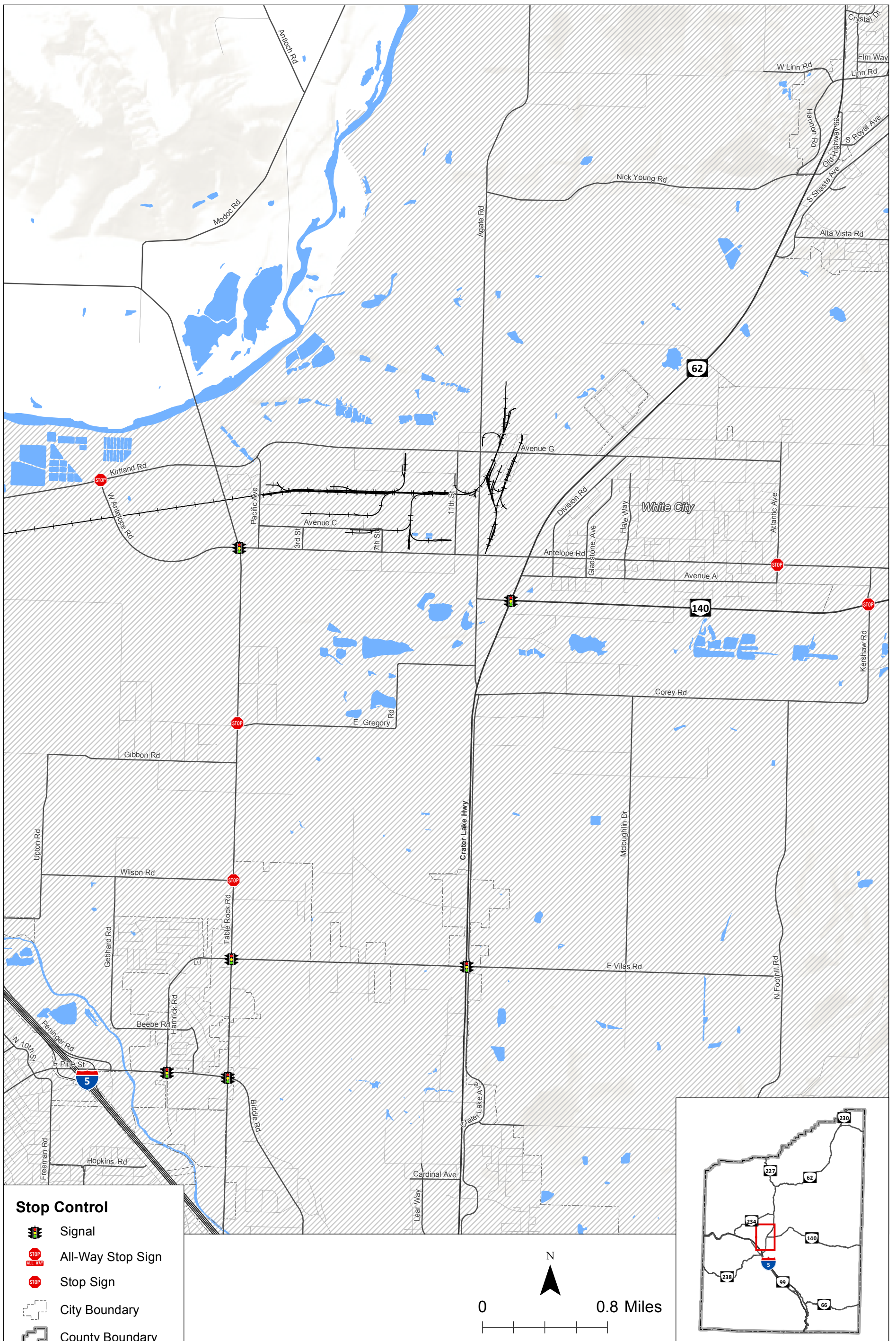
-  Signal
-  All-Way Stop Sign
-  Stop Sign
-  City Boundary
-  County Boundary
-  Middle Rogue MPO
-  Rogue Valley MPO



**Stop Control at Study Intersections
Jackson County, OR**

**Figure
12D**

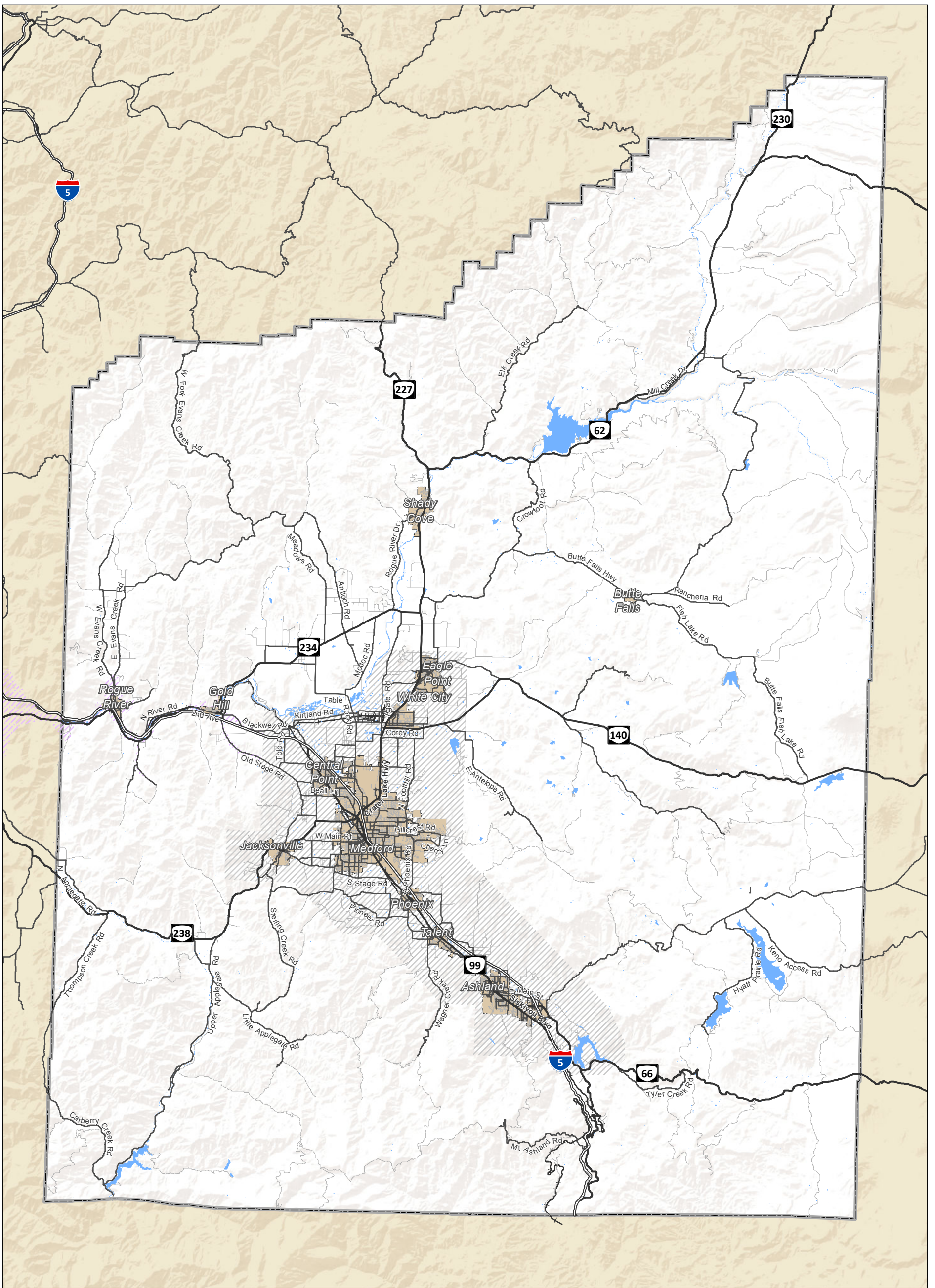
H:\profiles\18018 - Jackson County TSP Update\gis\TM2_Inventory\Figures\12_Stop Control Devices.mxd - jsomerville - 4:22 PM 5/8/2015







**Stop Control at Study Intersections
Jackson County, OR**

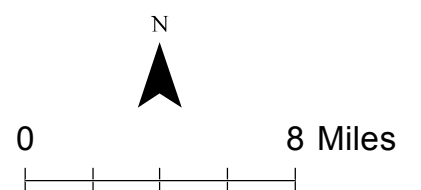
**Figure
12E**

H:\profile18018 - Jackson County TSP Update\gis\TM2_Inventory\Figures\12_Stop Control Devices.mxd - jsmmerville - 4:22 PM 5/6/2015



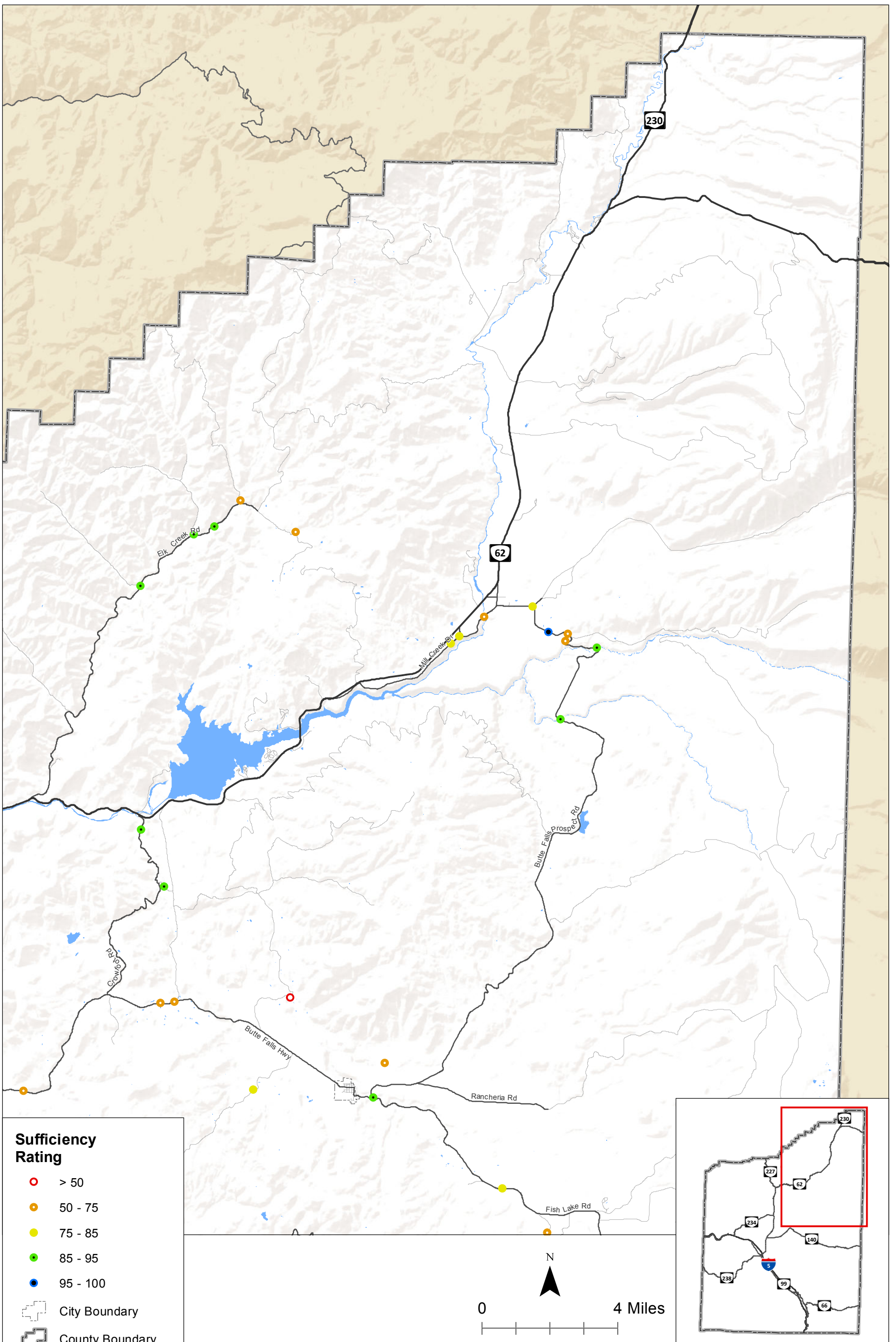
**Pavement condition data is in a format not compatible with GIS
See Attachment "A"**

-  City Boundaries
-  County Boundary
-  Middle Rogue MPO
-  Rogue Valley MPO



**Pavement Conditions
Jackson County, OR**

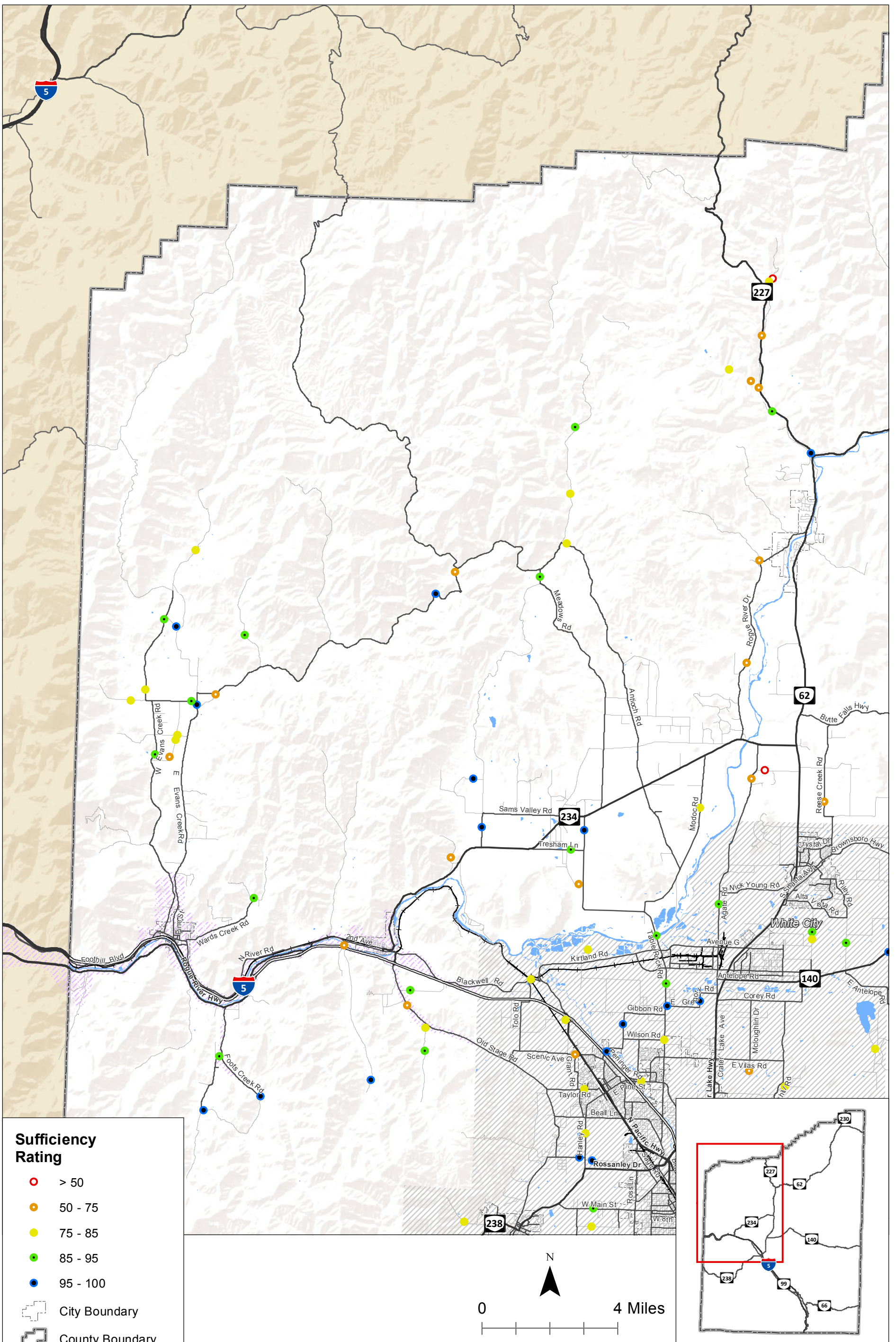
**Figure
13**



**Bridges
Jackson County, OR**

**Figure
14A**

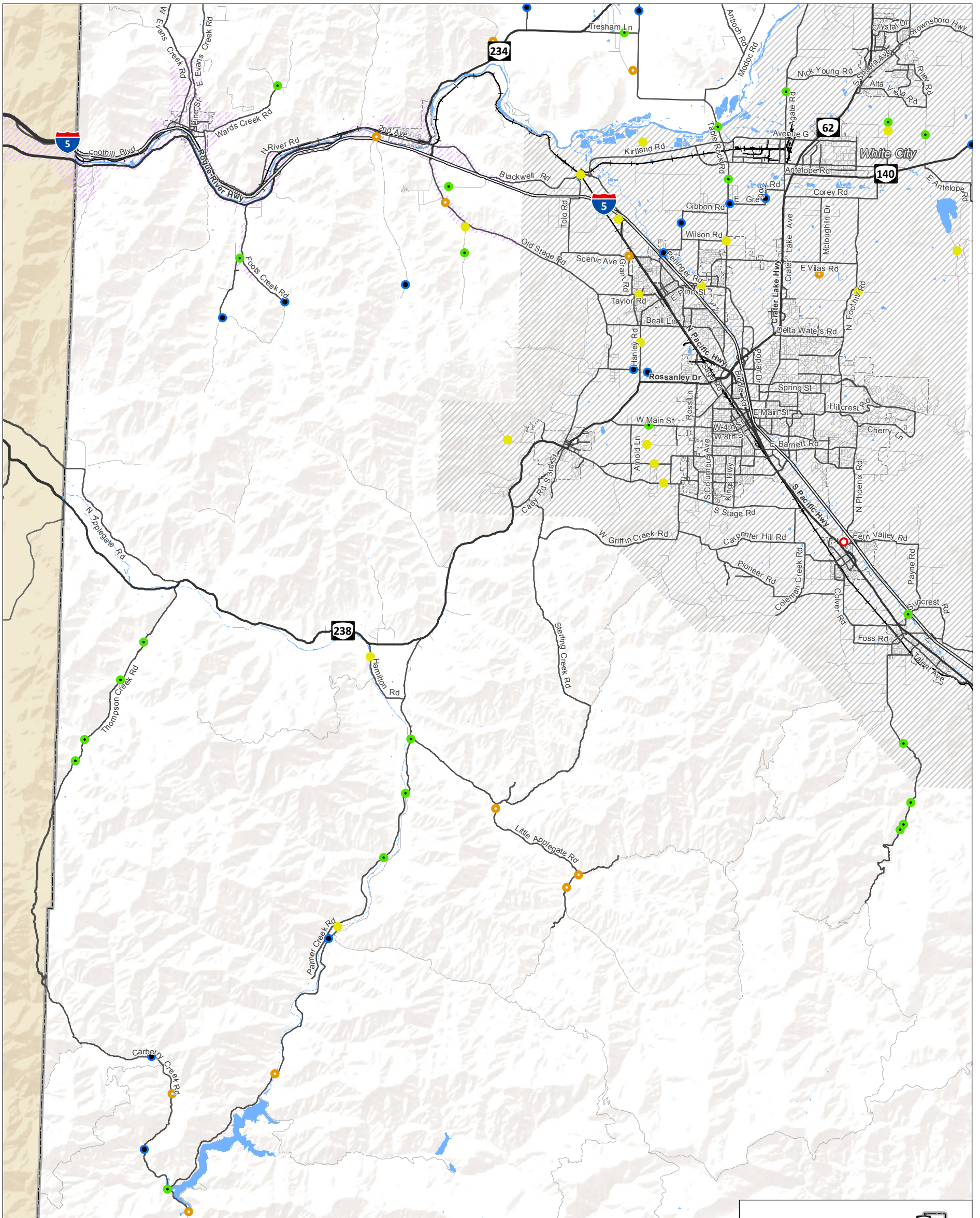
H:\p\file\18018 - Jackson County TSP Update\fig14\Inventory\Figures\14_Bridges.mxd - mbehl - 2:02 PM 5/11/2015



**Bridges
Jackson County, OR**

**Figure
14B**

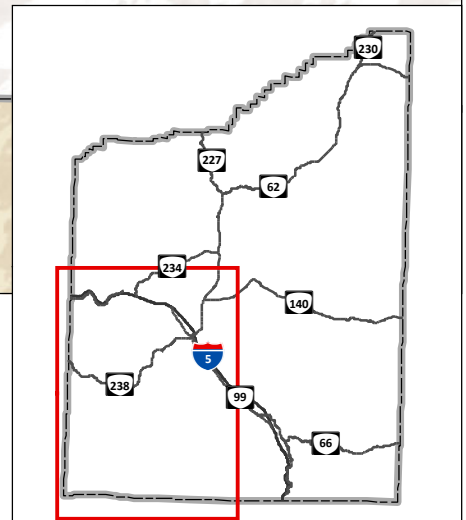
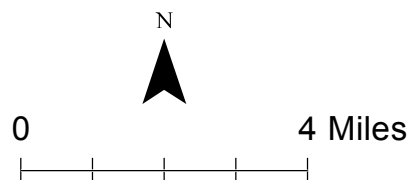
H:\p\file\18018 - Jackson County TSP Update\gis\TM2_Inventory\Figures\14_Bridges.mxd - mbeil - 2:02 PM 5/11/2015



Sufficiency Rating

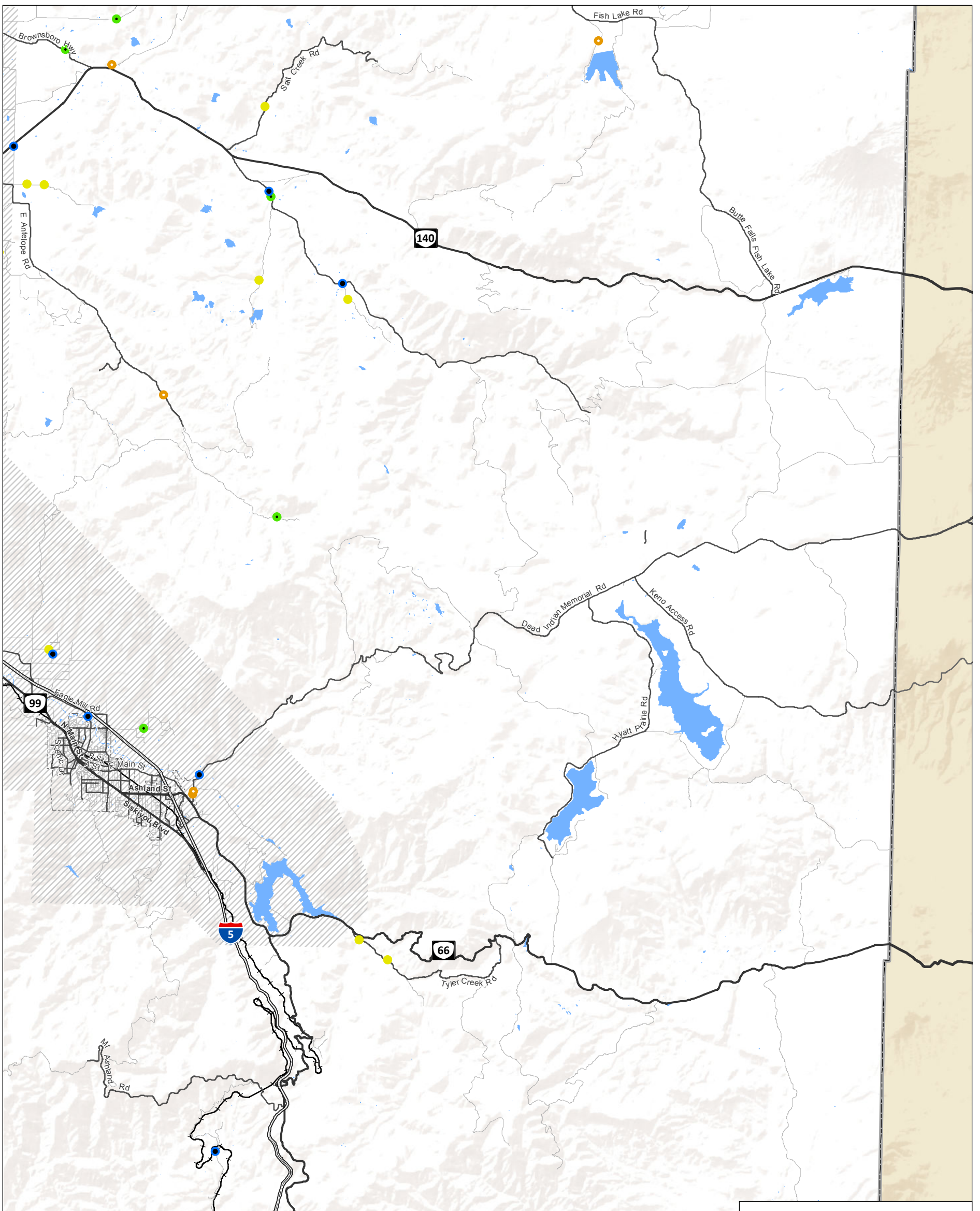
- > 50
- 50 - 75
- 75 - 85
- 85 - 95
- 95 - 100

- City Boundary
- County Boundary
- Middle Rogue MPO
- Rogue Valley MPO



**Bridges
Jackson County, OR**

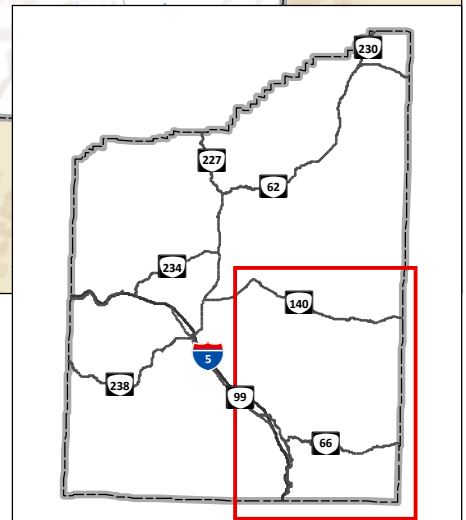
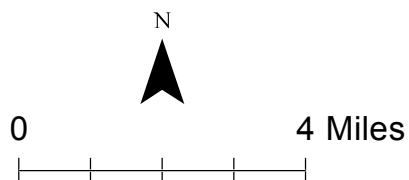
**Figure
14C**



Sufficiency Rating

- > 50
- 50 - 75
- 75 - 85
- 85 - 95
- 95 - 100

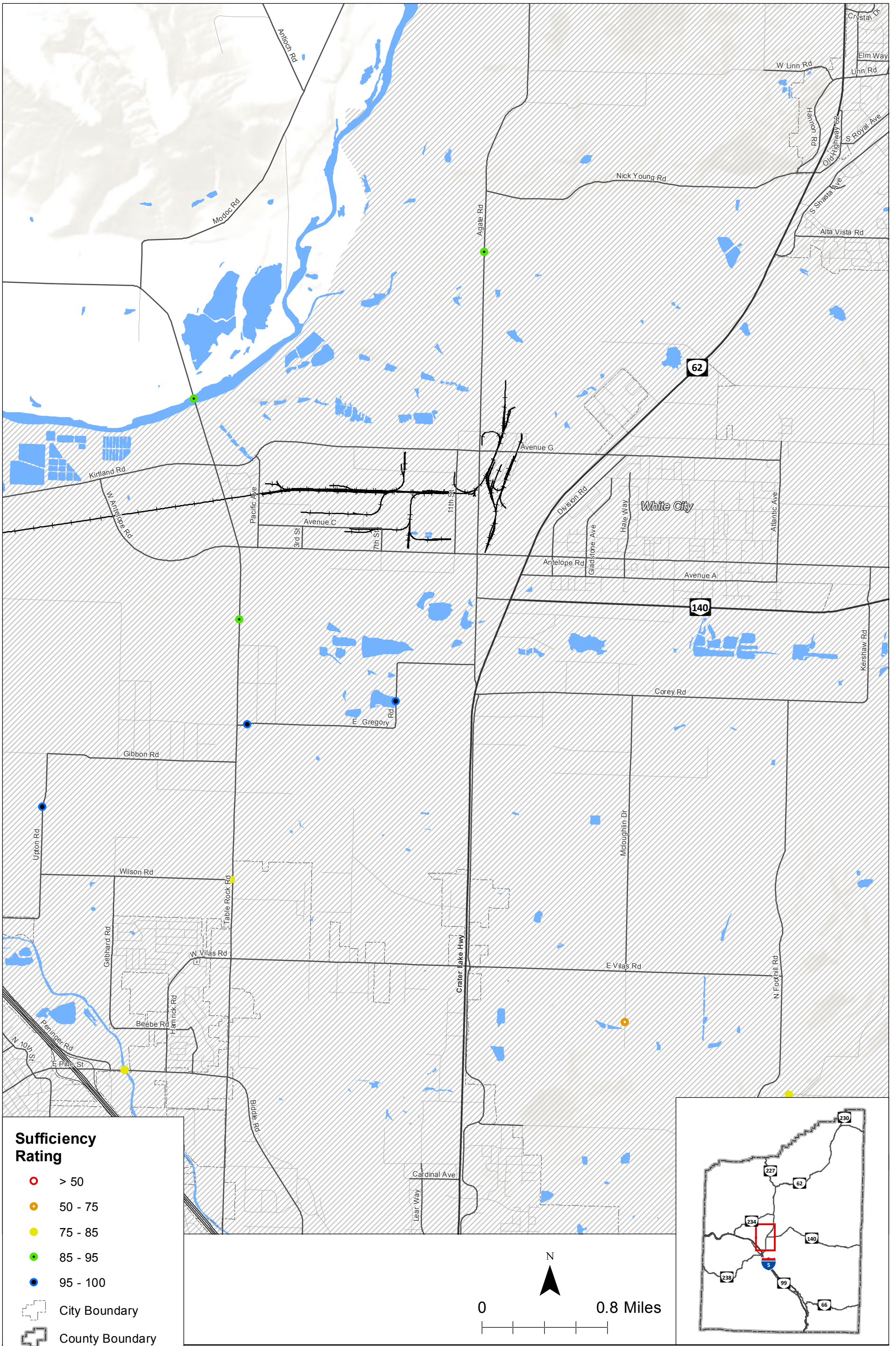
- City Boundary
- County Boundary
- Middle Rogue MPO
- Rogue Valley MPO



**Bridges
Jackson County, OR**

**Figure
14D**

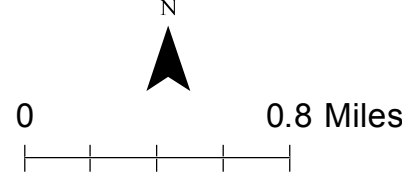
H:\p\file\18018 - Jackson County TSP Update\gis\TM2_Inventory\Figures\14_Bridges.mxd - mbeil - 2:03 PM 5/11/2015



Sufficiency Rating

- > 50
- 50 - 75
- 75 - 85
- 85 - 95
- 95 - 100

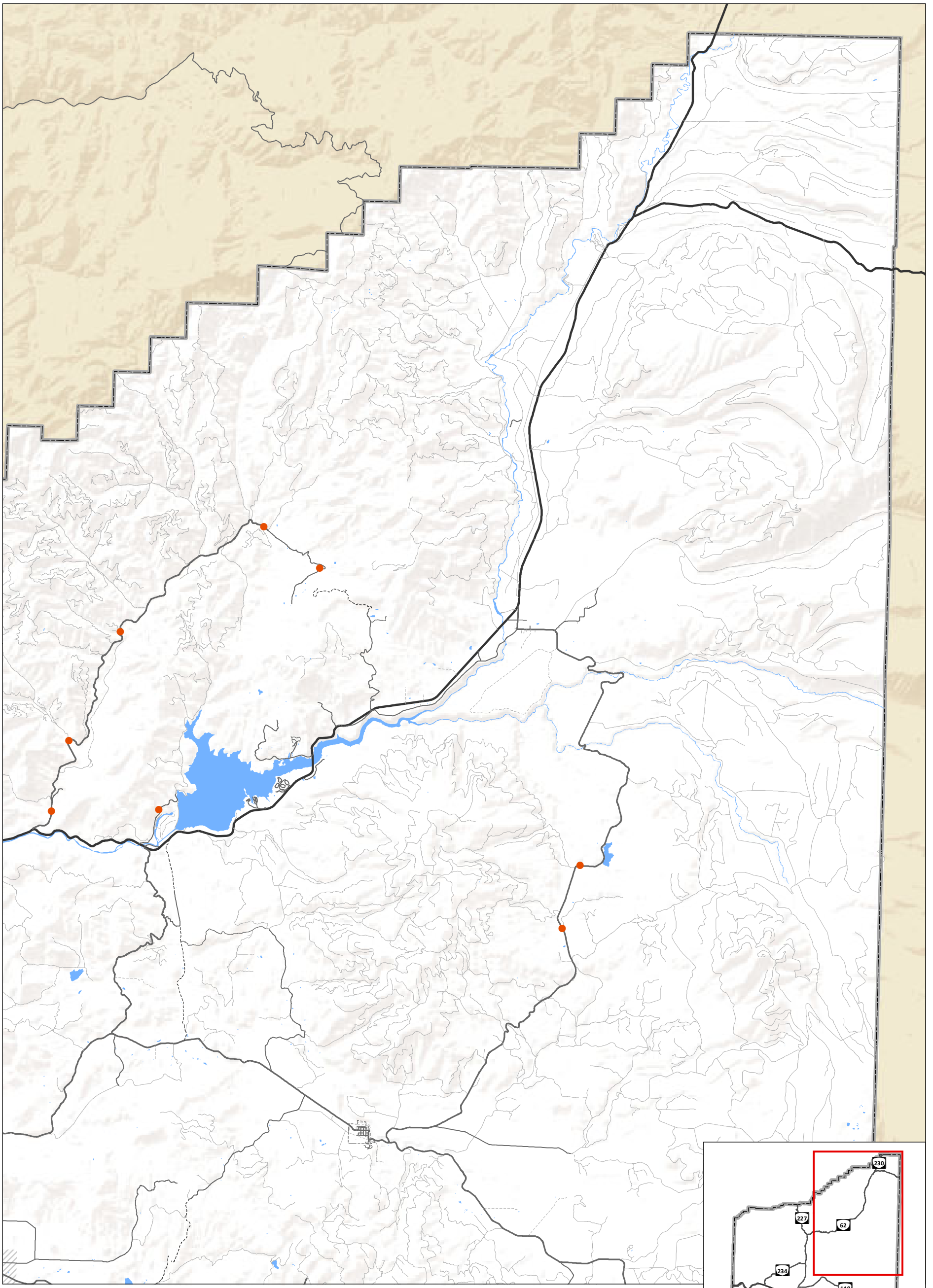
- City Boundary
- County Boundary
- Middle Rogue MPO
- Rogue Valley MPO



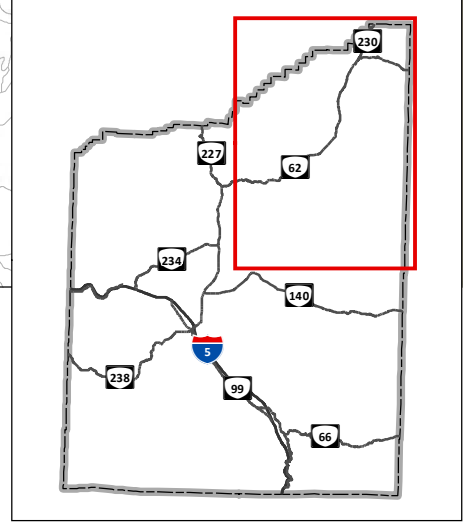
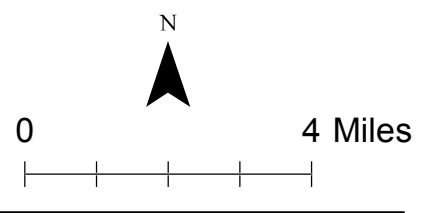
**Bridges
Jackson County, OR**

**Figure
14E**

H:\p\file18018 - Jackson County TSP Update\fig14\Inventory Figures\14_Bridges.mxd - mbeil - 2:03 PM 5/11/2015



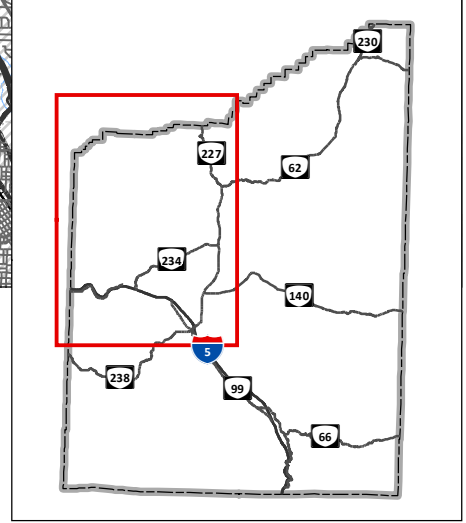
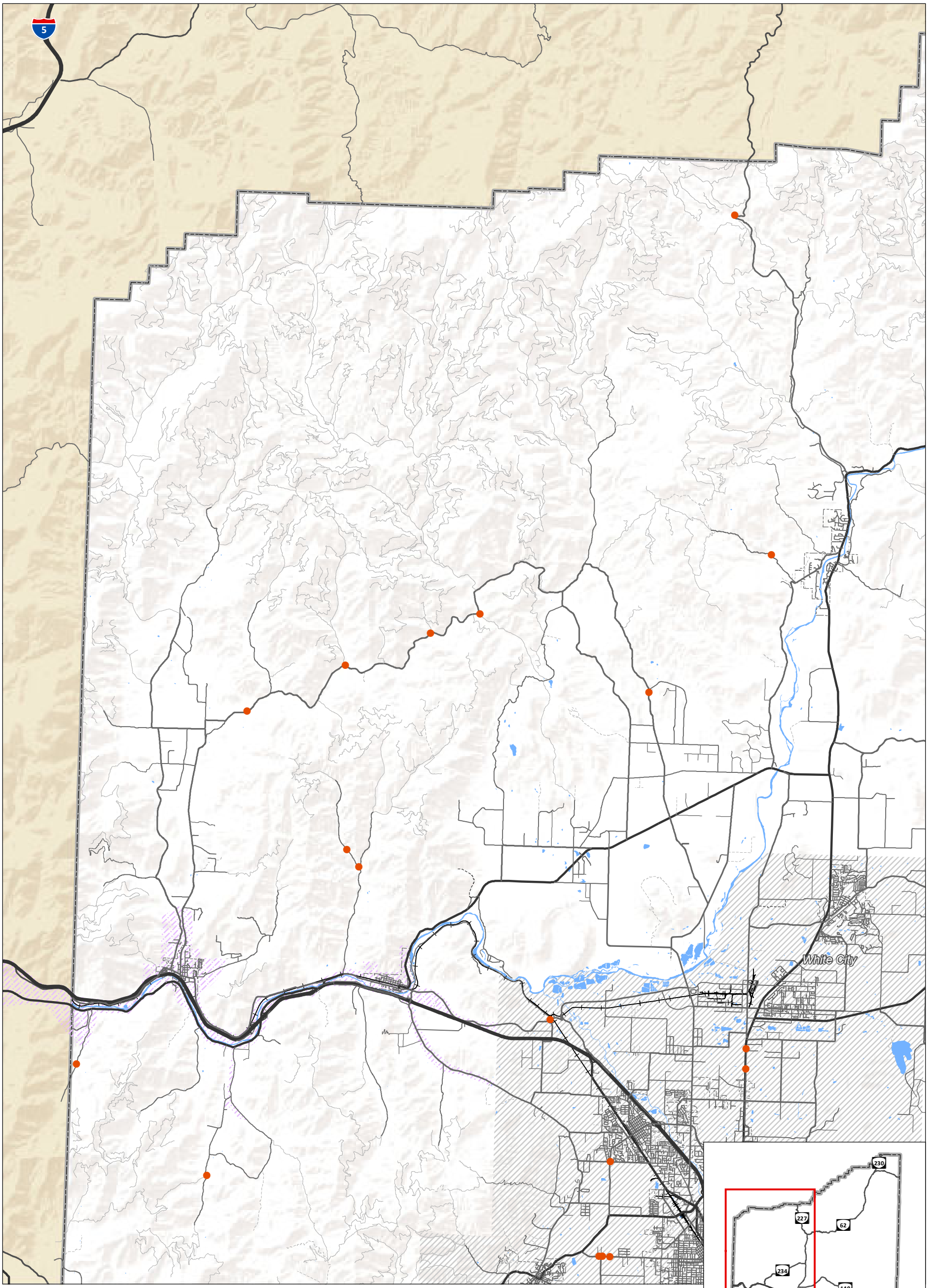
- Culverts
- City Boundary
- County Boundary
- Middle Rogue MPO
- Rogue Valley MPO



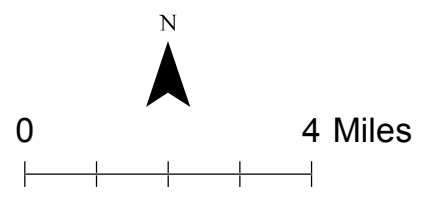
**Culverts
Jackson County, OR**

**Figure
15A**

H:\profile18018 - Jackson County TSP Update\gis\TM2_Inventory\Figures\15_Culverts.mxd - jommerville - 4:22 PM 5/8/2015



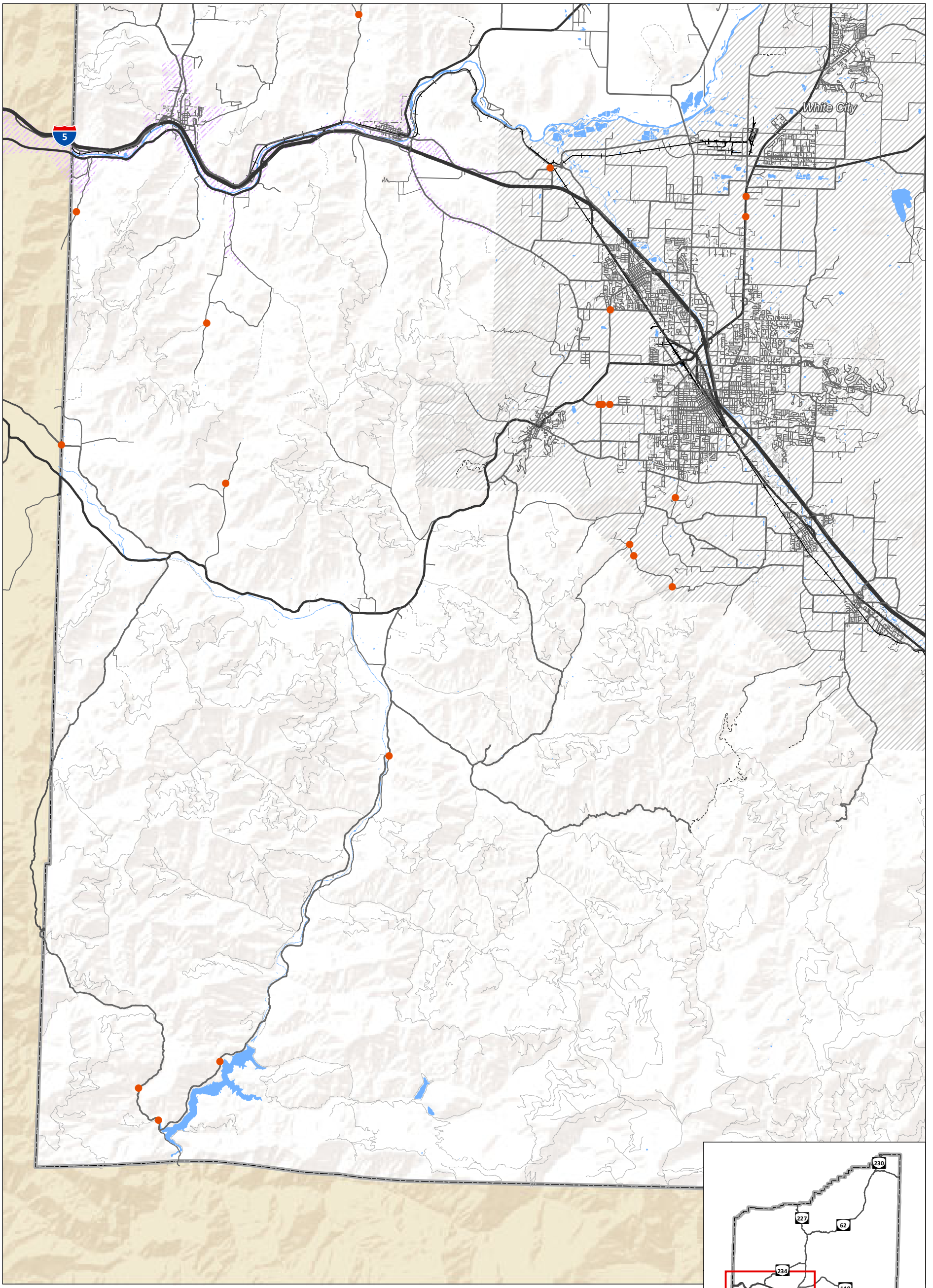
- Culverts
- City Boundary
- County Boundary
- Middle Rogue MPO
- Rogue Valley MPO



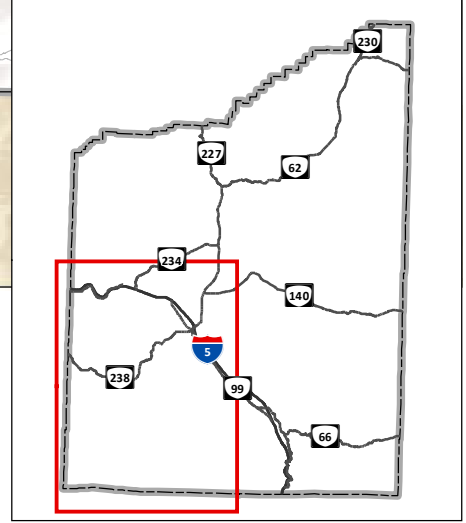
**Culverts
Jackson County, OR**

**Figure
15B**

H:\profile18018 - Jackson County TSP Update\gis\TM2_Inventory\Figures\15_Culverts.mxd - jammerville - 4:23 PM 5/8/2015



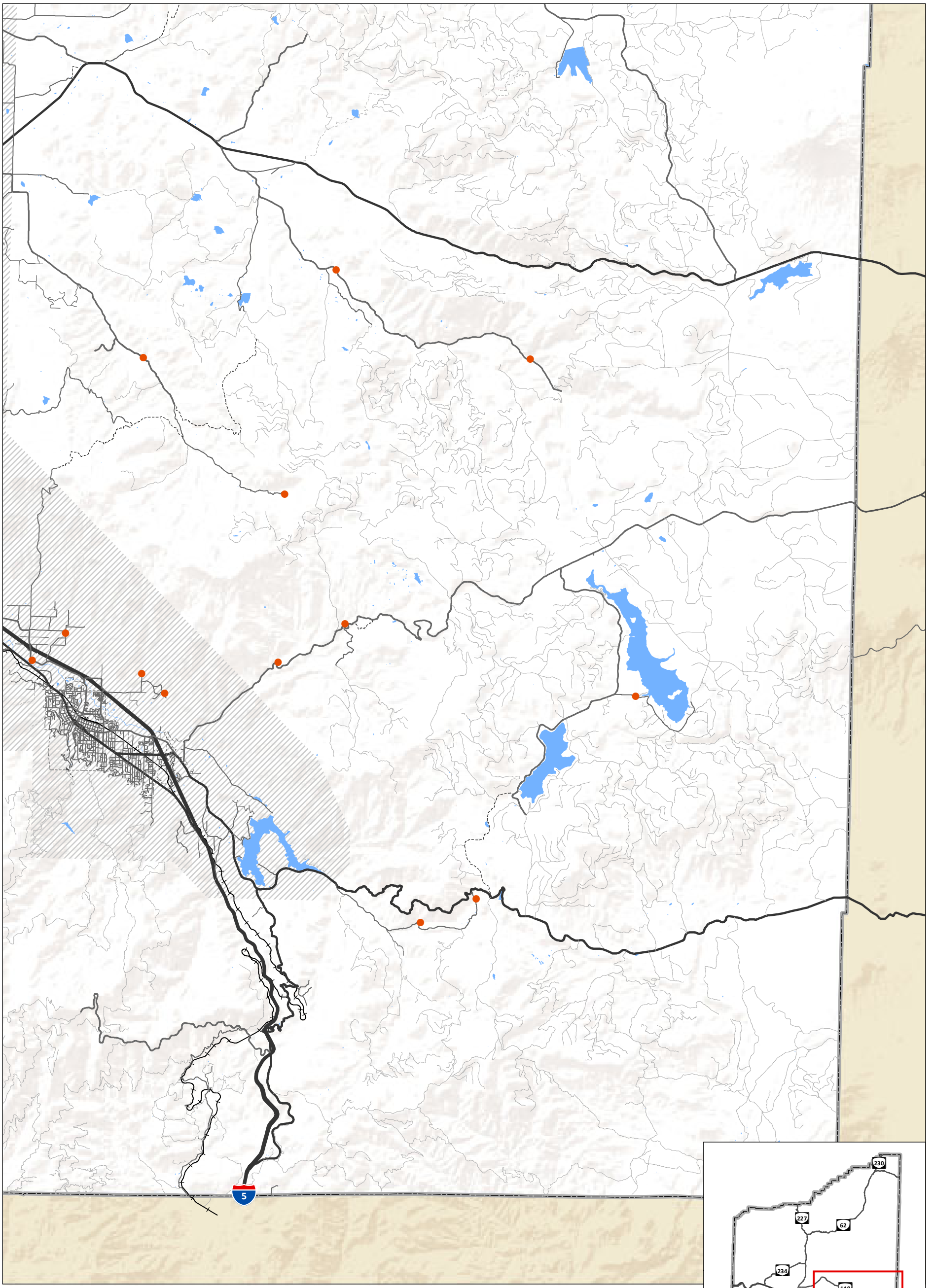
- Culverts
- City Boundary
- County Boundary
- Middle Rogue MPO
- Rogue Valley MPO



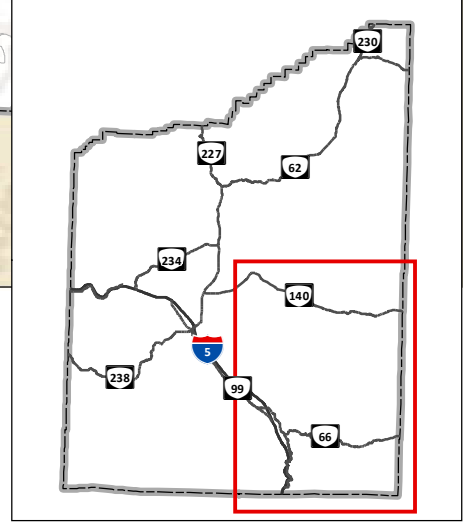
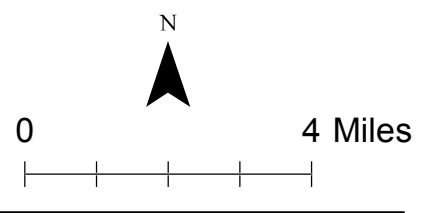
**Culverts
Jackson County, OR**

**Figure
15C**

H:\profile18018 - Jackson County TSP Update\gis\TM2_Inventory\Figures\15_Culverts.mxd - jommerville - 4:23 PM 5/8/2015



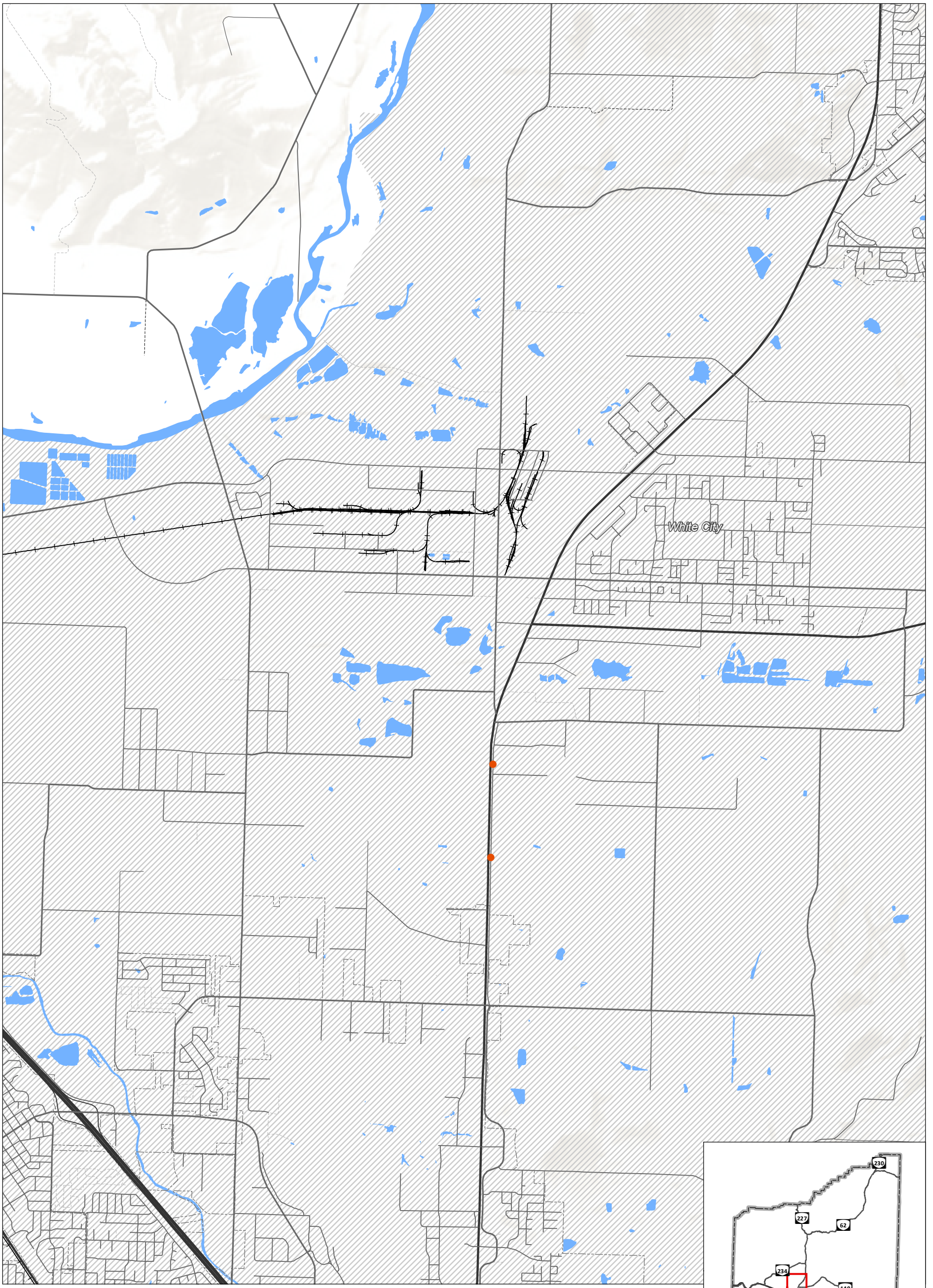
- Culverts
- City Boundary
- County Boundary
- Middle Rogue MPO
- Rogue Valley MPO



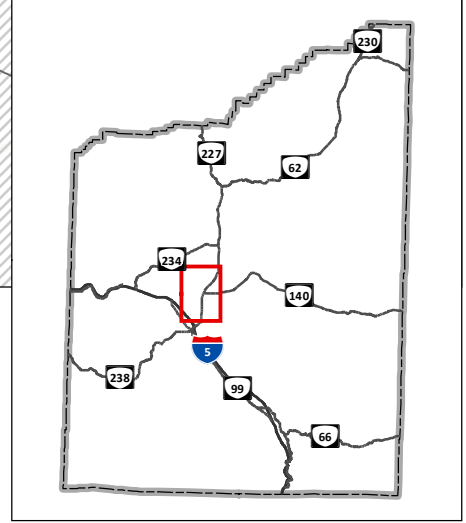
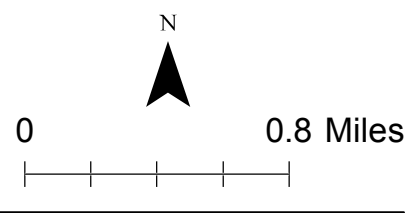
**Culverts
Jackson County, OR**

**Figure
15D**

H:\profile\18018 - Jackson County TSP Update\gis\TM2_Inventory\Figures\15_Culverts.mxd - jrommerville - 4:23 PM 5/8/2015



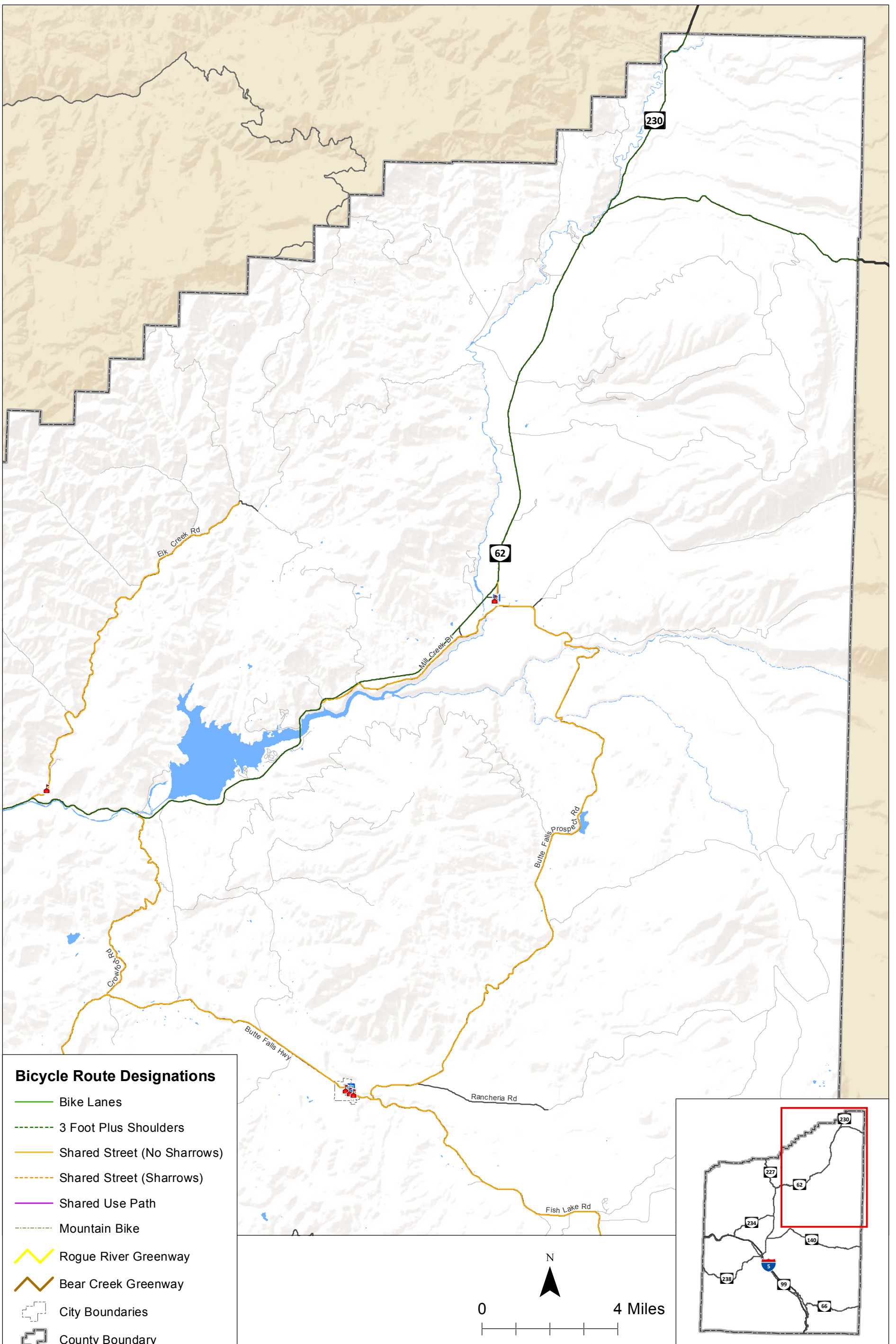
- Culverts
- City Boundary
- County Boundary
- Middle Rogue MPO
- Rogue Valley MPO



**Culverts
Jackson County, OR**

**Figure
15E**

H:\profile18018 - Jackson County TSP Update\gis\TM2_Inventory\Figures\15_Culverts.mxd - jrommerville - 4:23 PM 5/8/2015



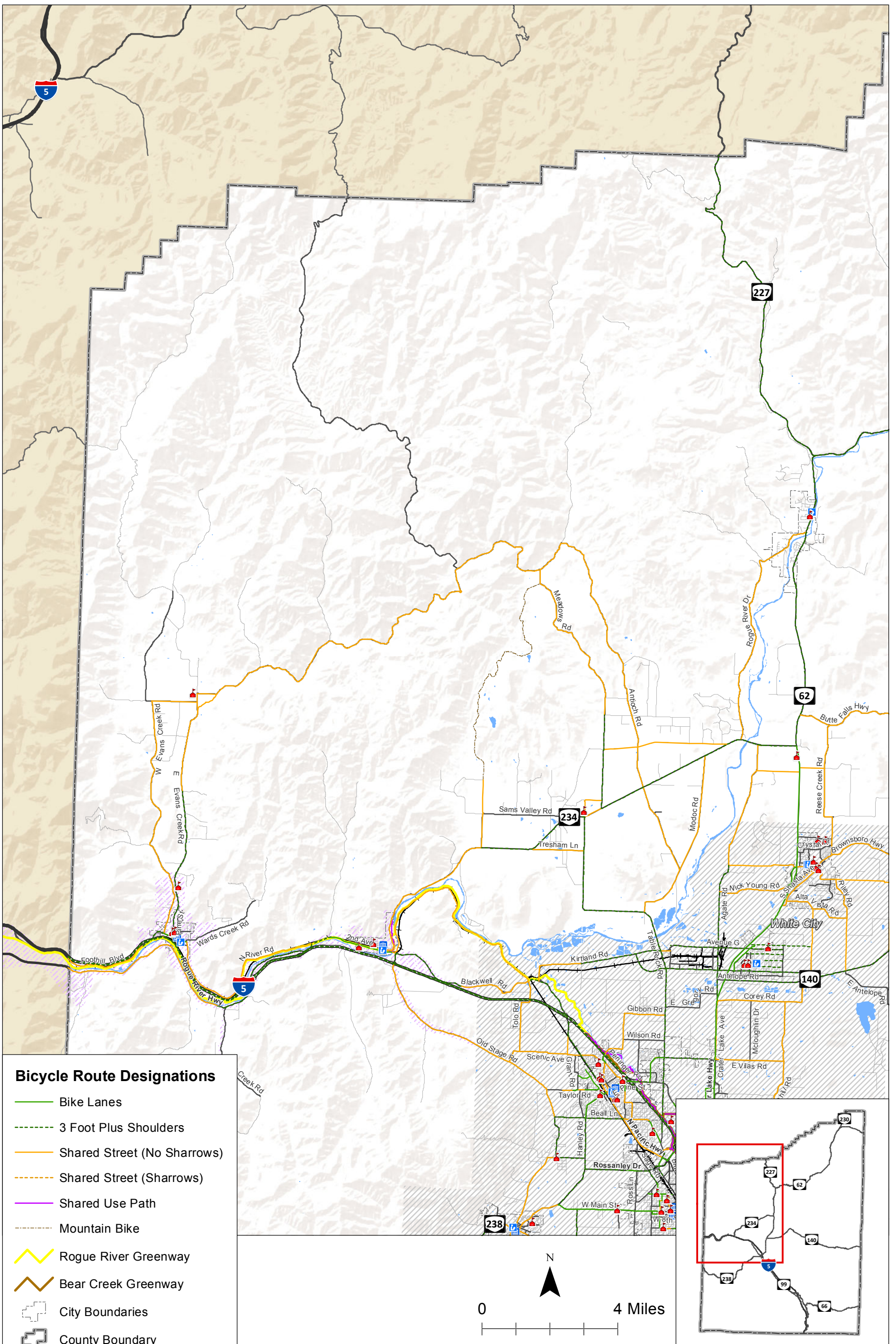
Bicycle Route Designations

- Bike Lanes
- - - 3 Foot Plus Shoulders
- Shared Street (No Sharrows)
- - - Shared Street (Sharrows)
- Shared Use Path
- - - Mountain Bike
- Rogue River Greenway
- Bear Creek Greenway
- + City Boundaries
- + County Boundary
- Middle Rogue MPO
- Rogue Valley MPO

**Bicycle Facilities
Jackson County, OR**

**Figure
16A**

H:\proj\18018 - Jackson County TSP Update\GIS\Map_Inventory\Figures\16_Bike Lanes.mxd - mbel - 2:18 PM 5/11/2015



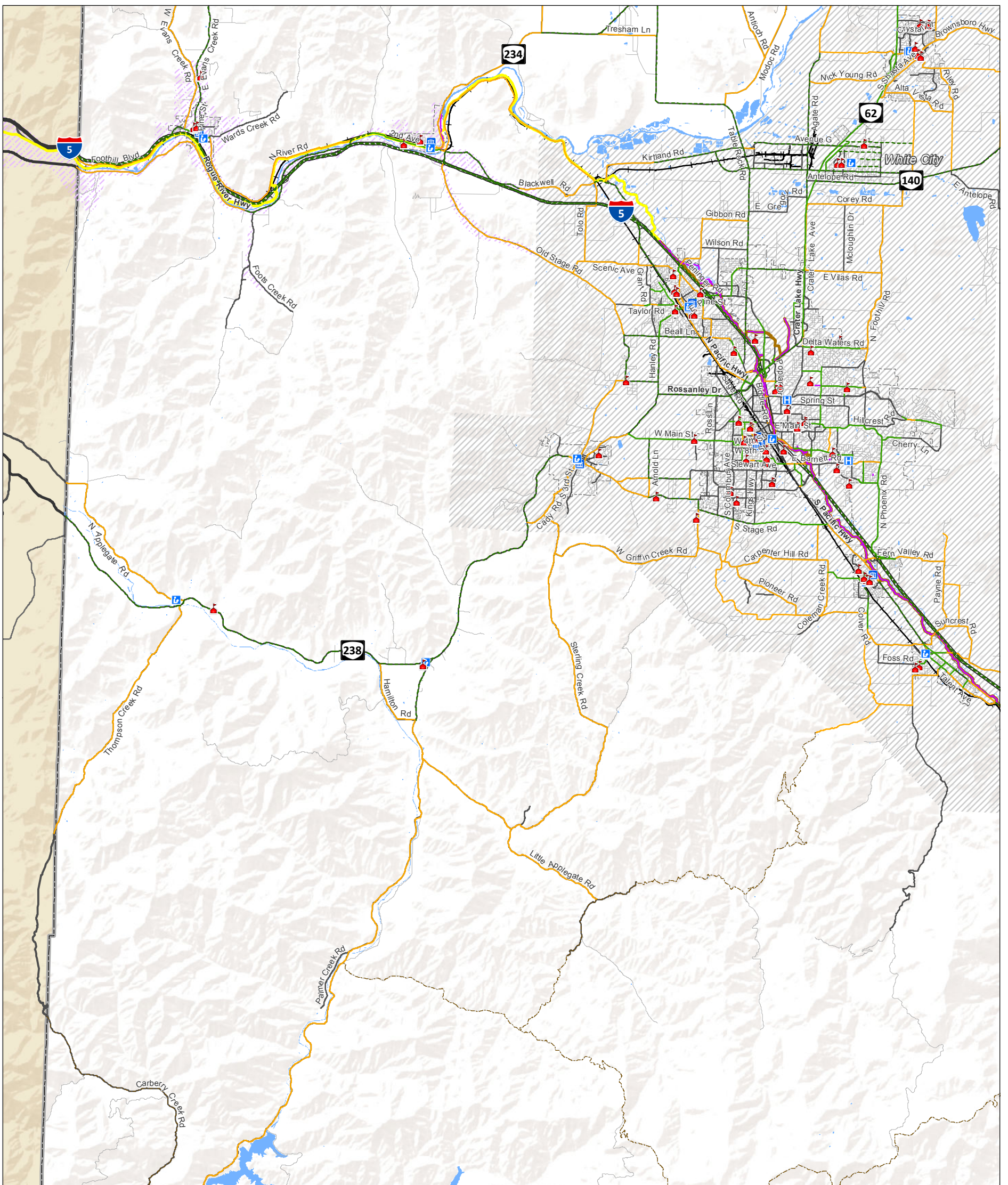
Bicycle Route Designations

- Bike Lanes
- - - 3 Foot Plus Shoulders
- Shared Street (No Sharrows)
- - - Shared Street (Sharrows)
- Shared Use Path
- - - Mountain Bike
- Rogue River Greenway
- Bear Creek Greenway
- City Boundaries
- County Boundary
- Middle Rogue MPO
- Rogue Valley MPO

**Bicycle Facilities
Jackson County, OR**

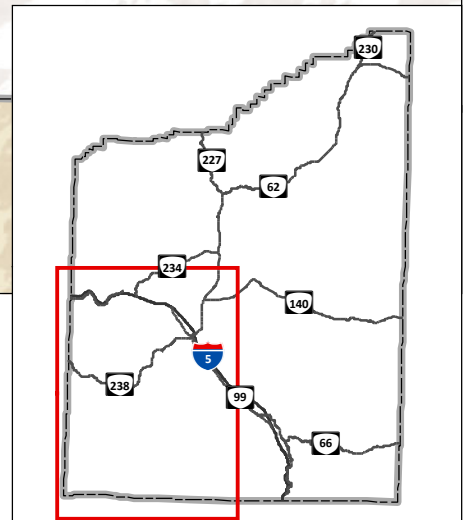
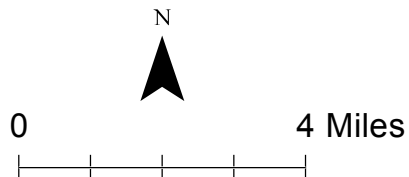
**Figure
16B**

H:\p\file\18018 - Jackson County TSP Update\fig16_Bike Lanes.mxd - mbel - 2:19 PM 5/11/2015



Bicycle Route Designations

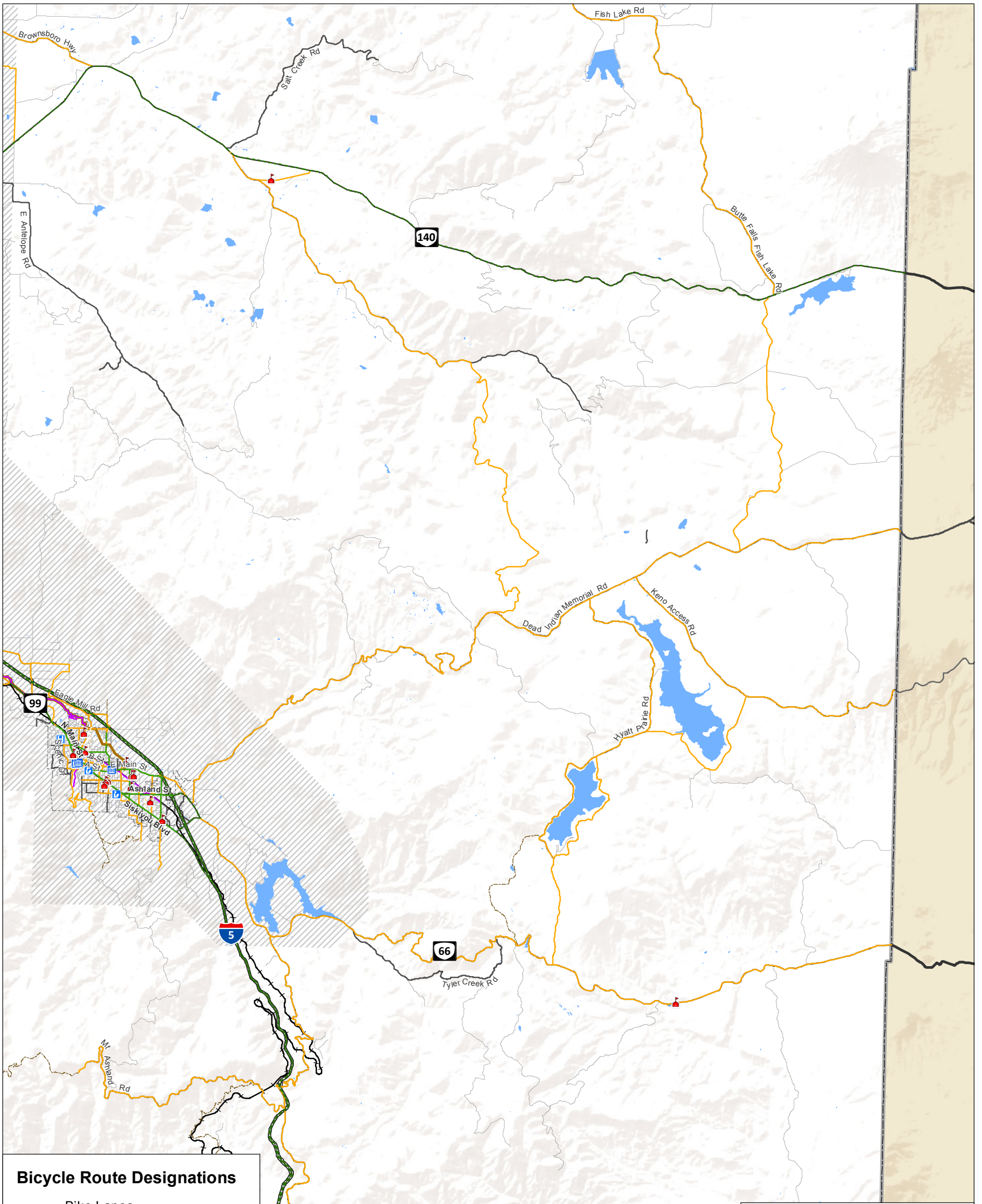
- Bike Lanes
- - - 3 Foot Plus Shoulders
- Shared Street (No Sharrows)
- - - Shared Street (Sharrows)
- Shared Use Path
- - - Mountain Bike
- Rogue River Greenway
- Bear Creek Greenway
- City Boundaries
- County Boundary
- Middle Rogue MPO
- Rogue Valley MPO



**Bicycle Facilities
Jackson County, OR**

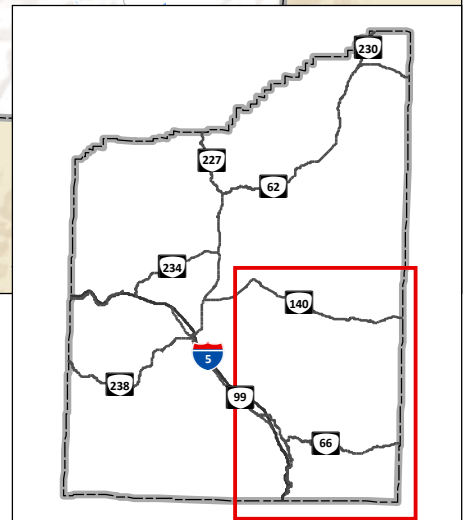
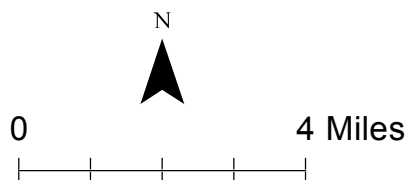
**Figure
16C**

H:\p\file18018 - Jackson County TSP Update\gis\TM2_Inventory\Figures\16_Bike Lanes.mxd - mbel - 2:19 PM 5/11/2015



Bicycle Route Designations

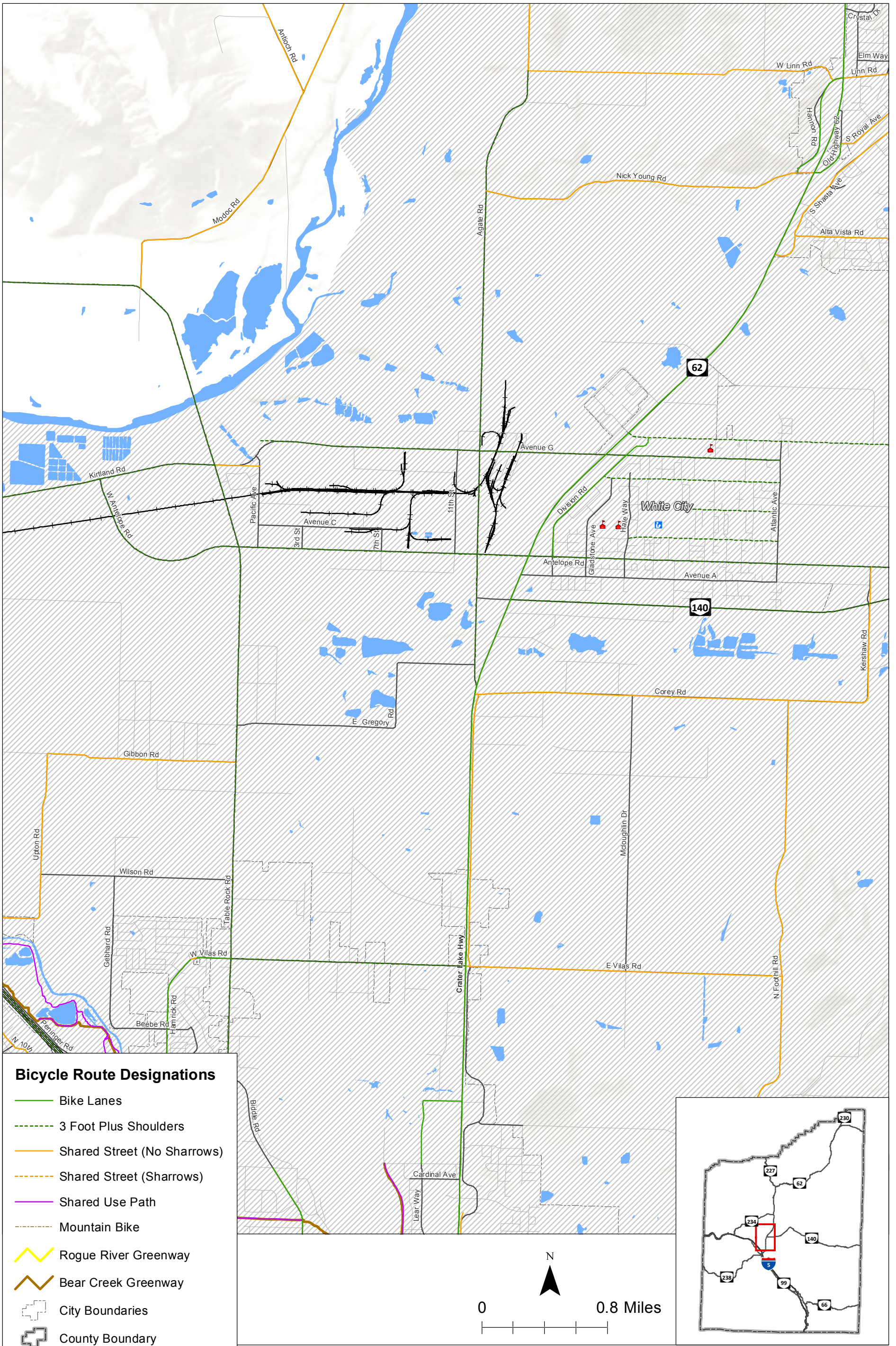
- Bike Lanes
- - - 3 Foot Plus Shoulders
- Shared Street (No Sharrows)
- - - Shared Street (Sharrows)
- Shared Use Path
- - - Mountain Bike
- Rogue River Greenway
- Bear Creek Greenway
- City Boundaries
- County Boundary
- Middle Rogue MPO
- Rogue Valley MPO



**Bicycle Facilities
Jackson County, OR**

**Figure
16D**

H:\p\file\18018 - Jackson County TSP Update\gis\TM2_Inventory\Figures\16_Bike Lanes.mxd - mbel - 2:19 PM 5/11/2015



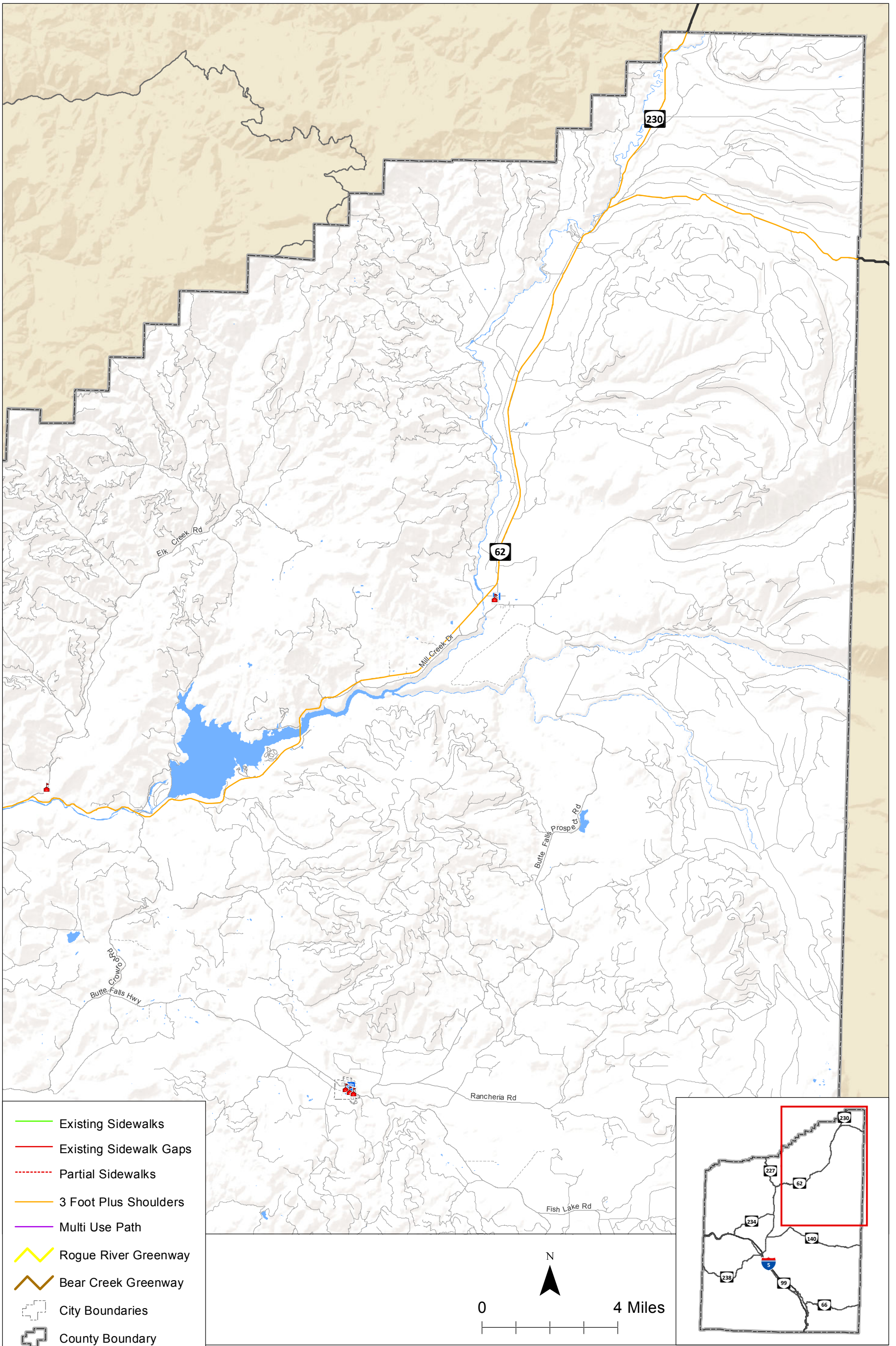
Bicycle Route Designations

- Bike Lanes
- - - 3 Foot Plus Shoulders
- Shared Street (No Sharrows)
- - - Shared Street (Sharrows)
- Shared Use Path
- - - Mountain Bike
- Rogue River Greenway
- Bear Creek Greenway
- City Boundaries
- County Boundary
- Middle Rogue MPO
- Rogue Valley MPO

**Bicycle Facilities
Jackson County, OR**

**Figure
16E**

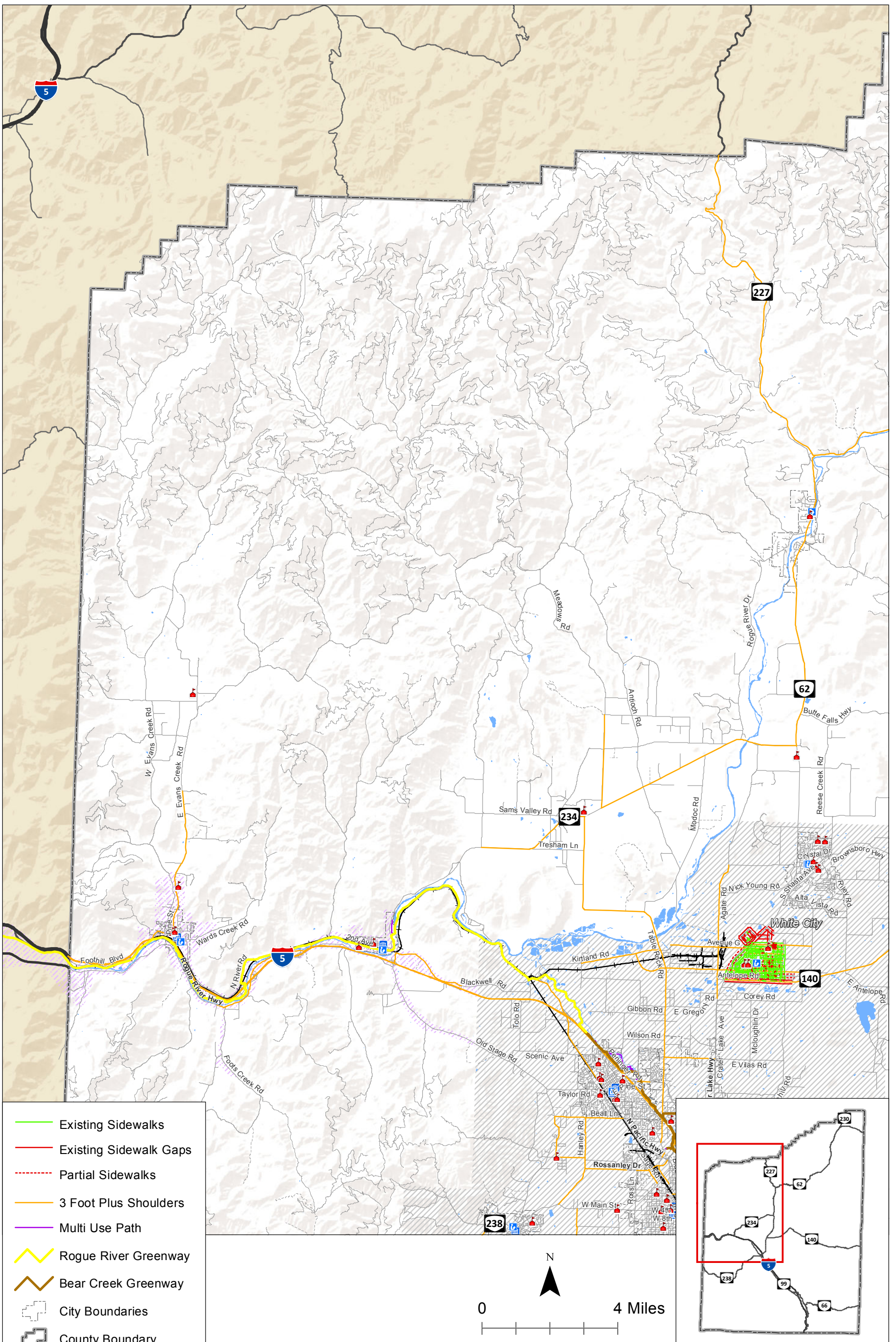
H:\proj\18018 - Jackson County TSP Update\GIS\Map2_Inventory\Figures\16_Bike Lanes.mxd - mbel - 2:19 PM 5/11/2015



**Pedestrian Facilities
Jackson County, OR**

**Figure
17A**

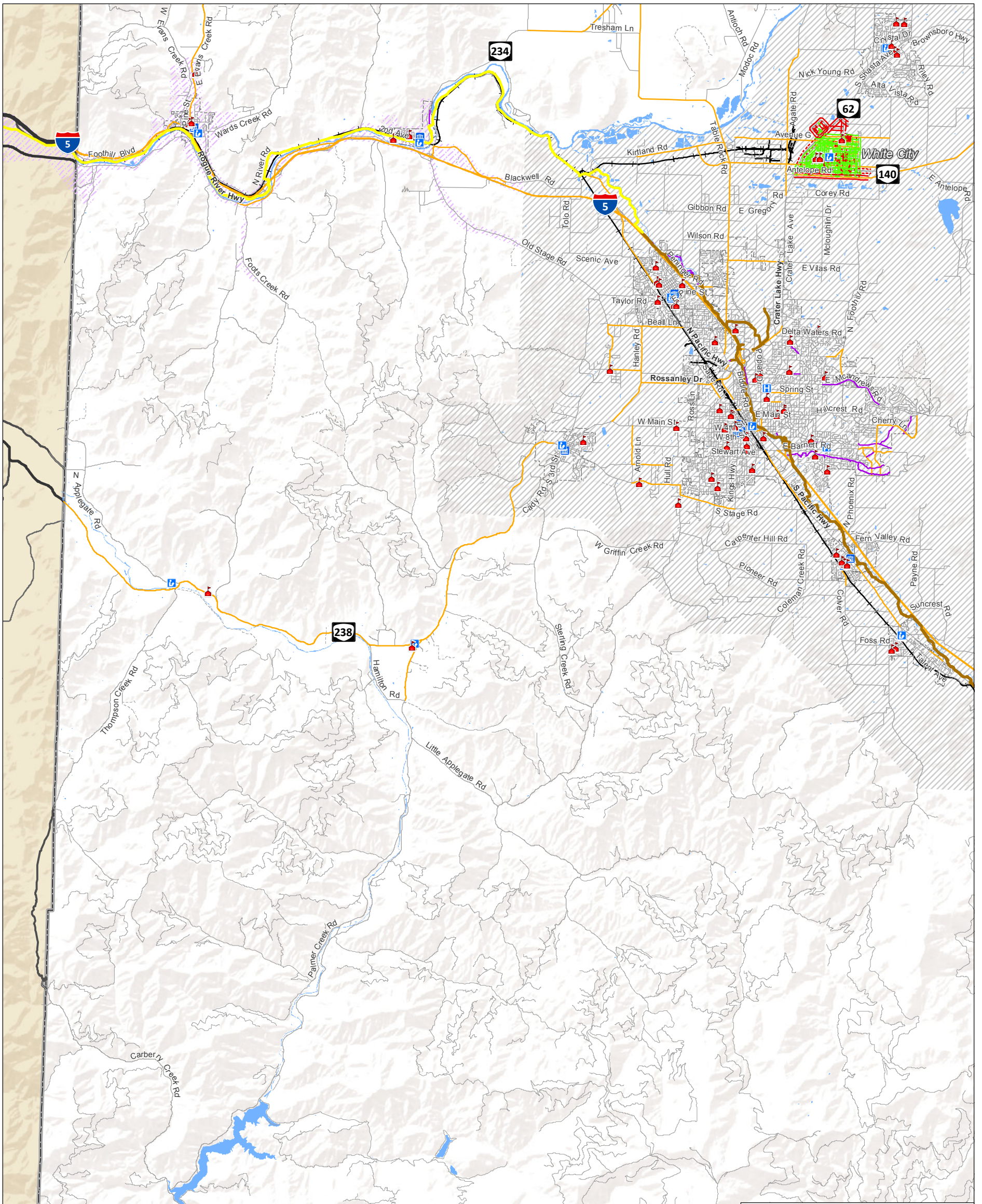
H:\p\file18018 - Jackson County TSP Update\fig17A_Inventory\Figures17_Sidewalks.mxd - mbeil - 2:31 PM 5/11/2015



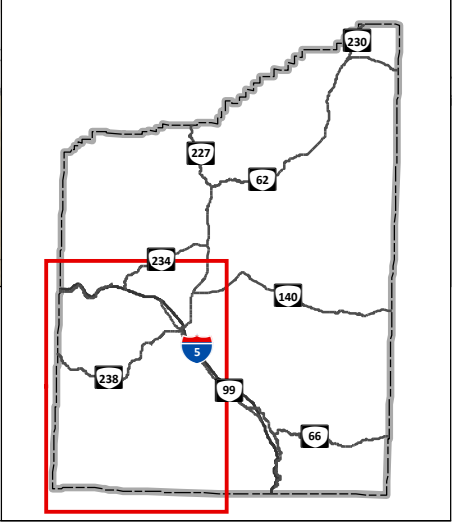
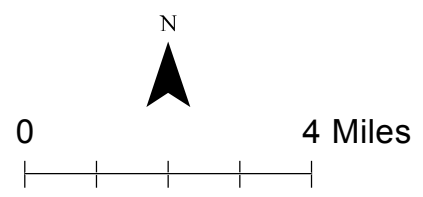
**Pedestrian Facilities
Jackson County, OR**

**Figure
17B**

H:\p\file\18018 - Jackson County TSP Update\fig17\Inventory\Figures\17_Sidewalks.mxd - mbeil - 2:32 PM 5/11/2015



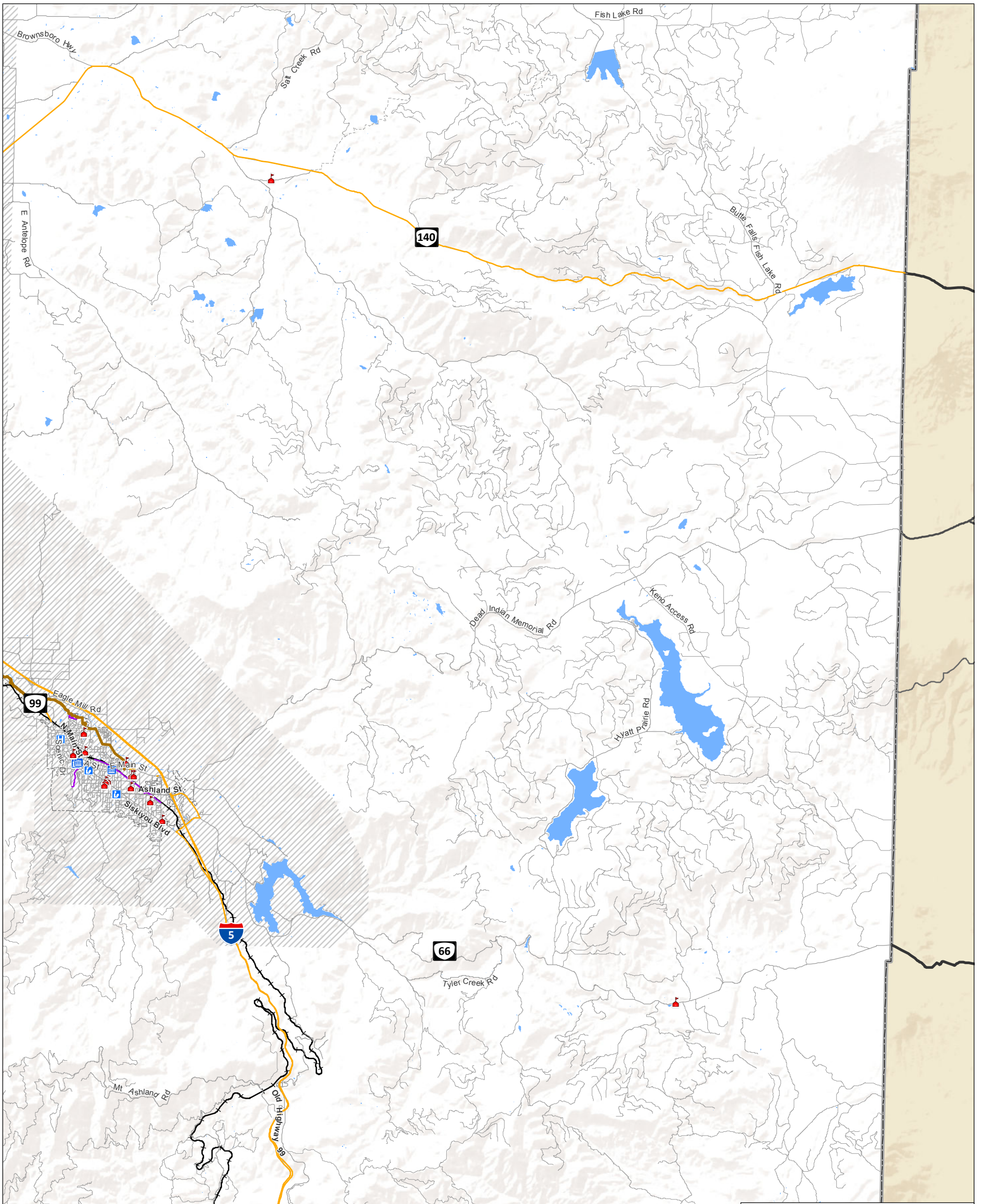
- Existing Sidewalks
- Existing Sidewalk Gaps
- - - Partial Sidewalks
- 3 Foot Plus Shoulders
- Multi Use Path
- Rogue River Greenway
- Bear Creek Greenway
- + City Boundaries
- + County Boundary
- Middle Rogue MPO
- Rogue Valley MPO



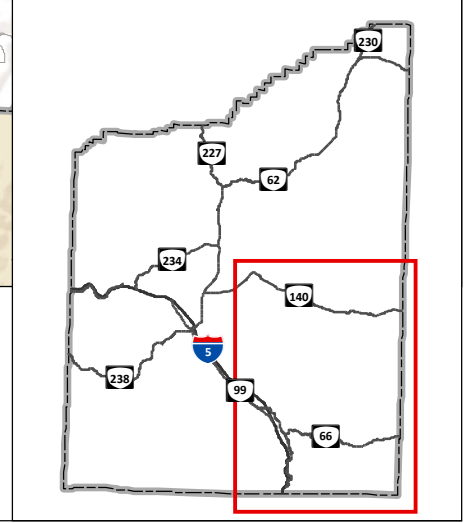
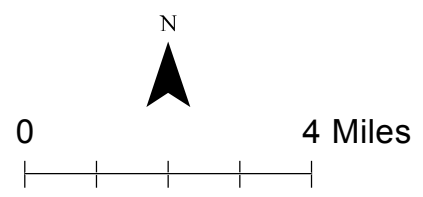
**Pedestrian Facilities
Jackson County, OR**

**Figure
17C**

H:\proj\18018 - Jackson County TSP Update\gis\TM2_Inventory\Figures\17_Sidewalks.mxd - mbeil - 2:32 PM 5/11/2015



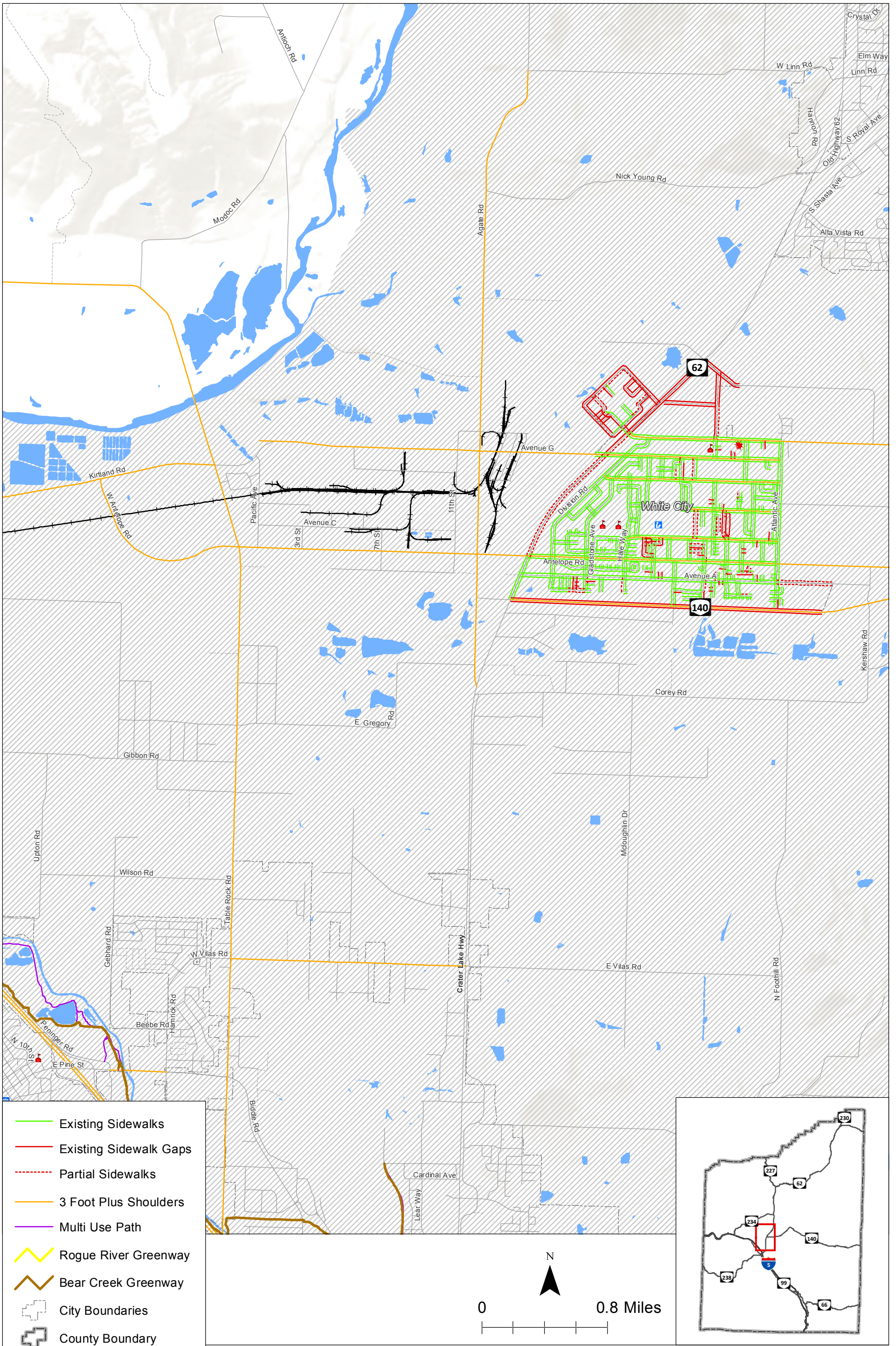
- Existing Sidewalks
- Existing Sidewalk Gaps
- - - Partial Sidewalks
- 3 Foot Plus Shoulders
- Multi Use Path
- Rogue River Greenway
- Bear Creek Greenway
- City Boundaries
- County Boundary
- Middle Rogue MPO
- Rogue Valley MPO



**Pedestrian Facilities
Jackson County, OR**

**Figure
17D**

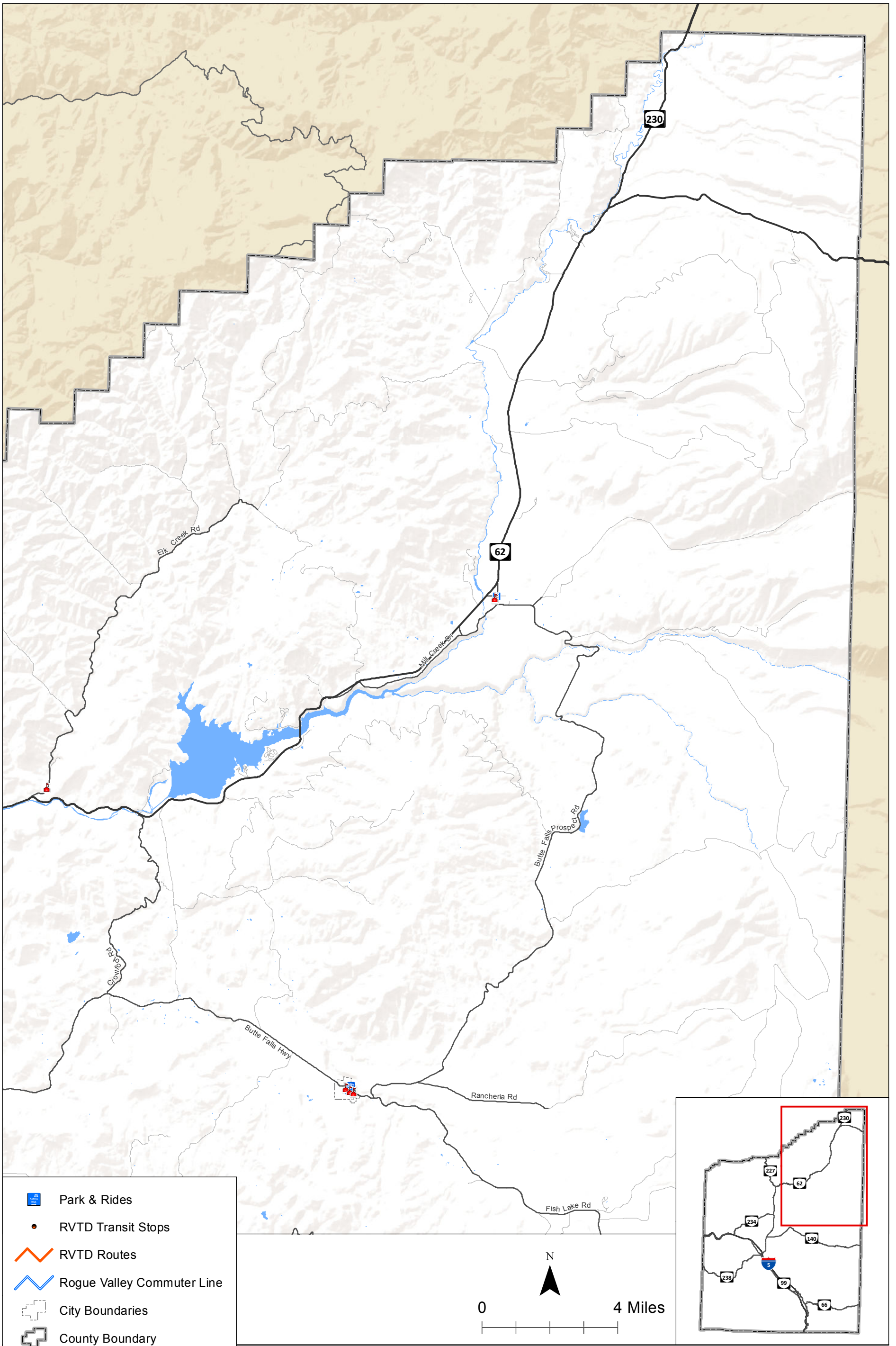
H:\p\file\18018 - Jackson County TSP Update\figs\TM2_Inventory\Figures\17_Sidewalks.mxd - mbeil - 2:32 PM 5/11/2015



**Pedestrian Facilities
Jackson County, OR**

**Figure
17E**

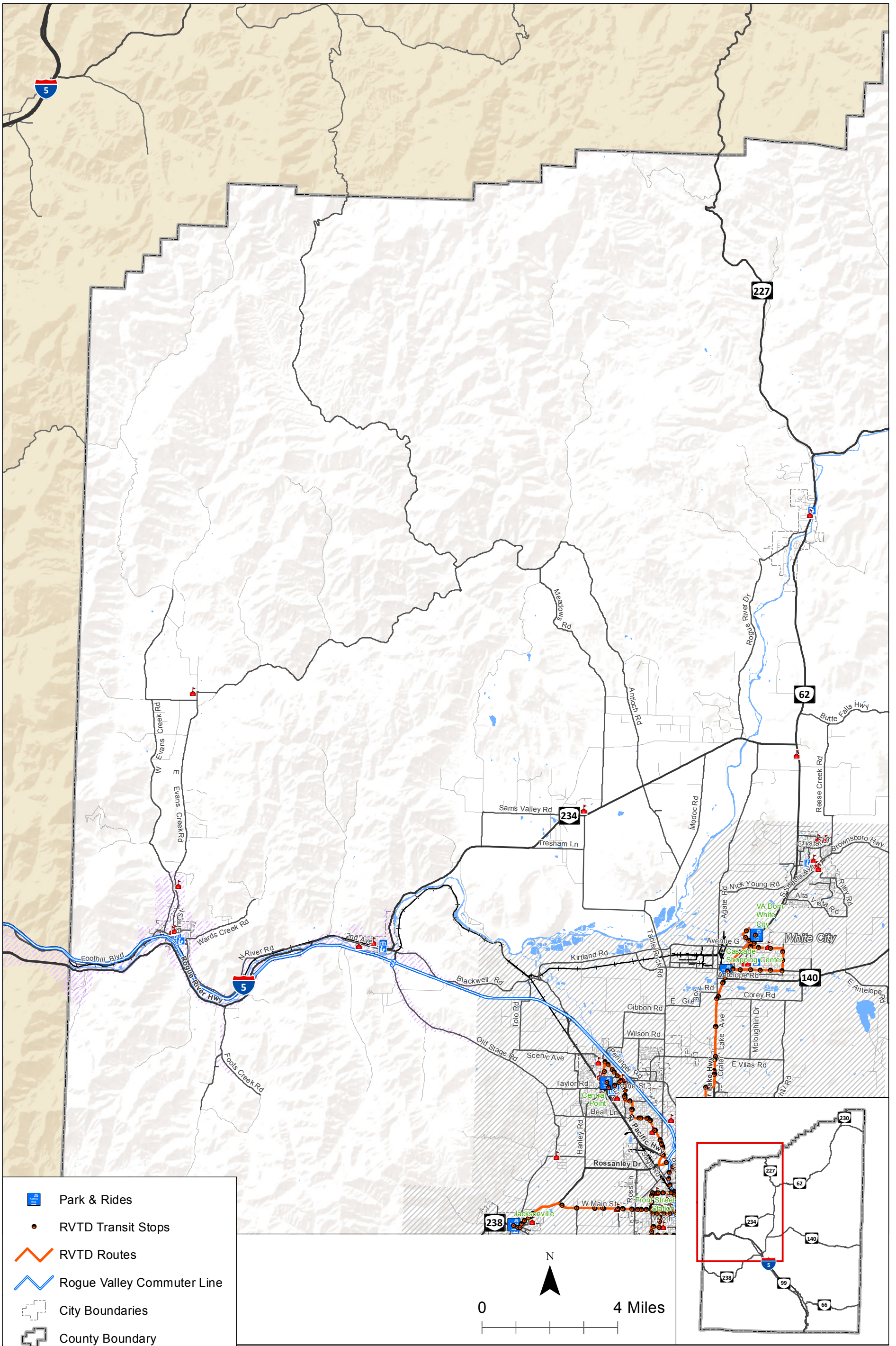
H:\proj\18018 - Jackson County TSP Update\GIS\Map2_Inventory\Figures\17_Sidewalks.mxd - mbeil - 2:32 PM 5/11/2015



Transit Facilities Jackson County, OR

Figure 18A

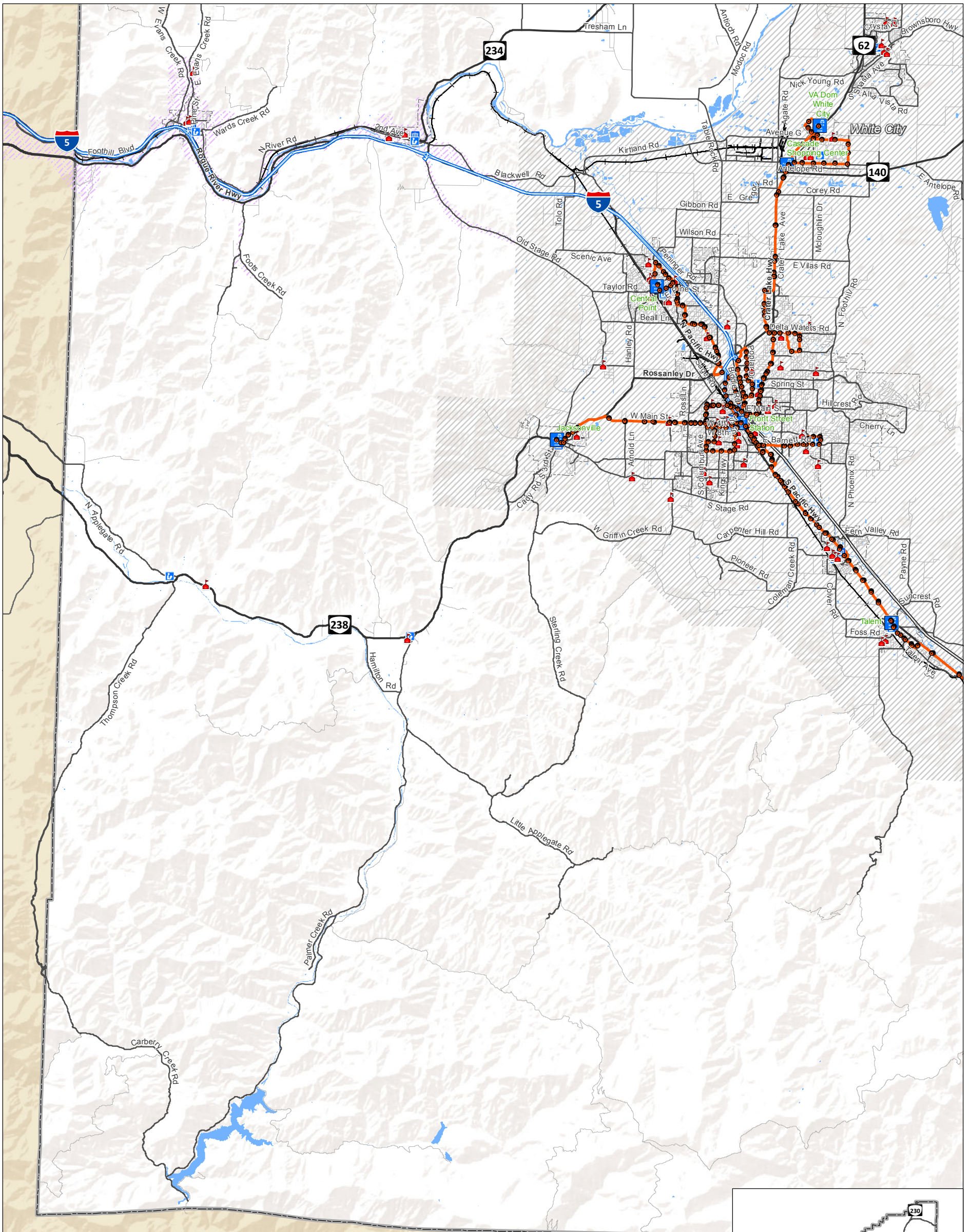
H:\proj\18018 - Jackson County TSP Update\gis\TM2_Inventory\Figures\18_RVTD Transit.mxd - mbeil - 2:35 PM 5/11/2015











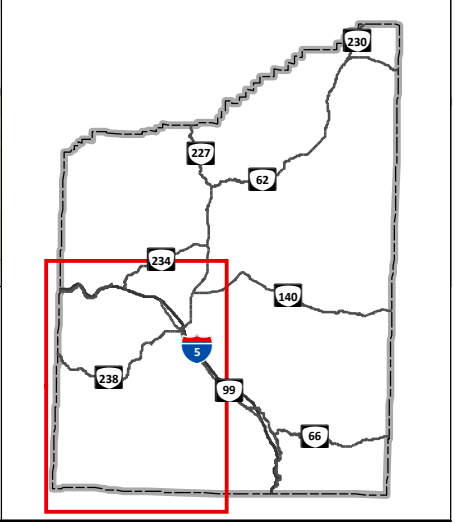
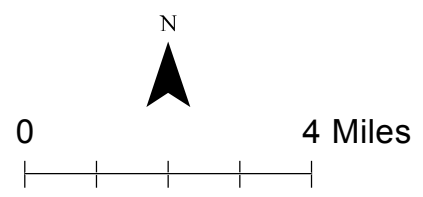
Transit Facilities Jackson County, OR

Figure 18B

H:\p\file\18018 - Jackson County TSP Update\fig18_RVTD Transit.mxd - mbeil - 2:36 PM 5/11/2015



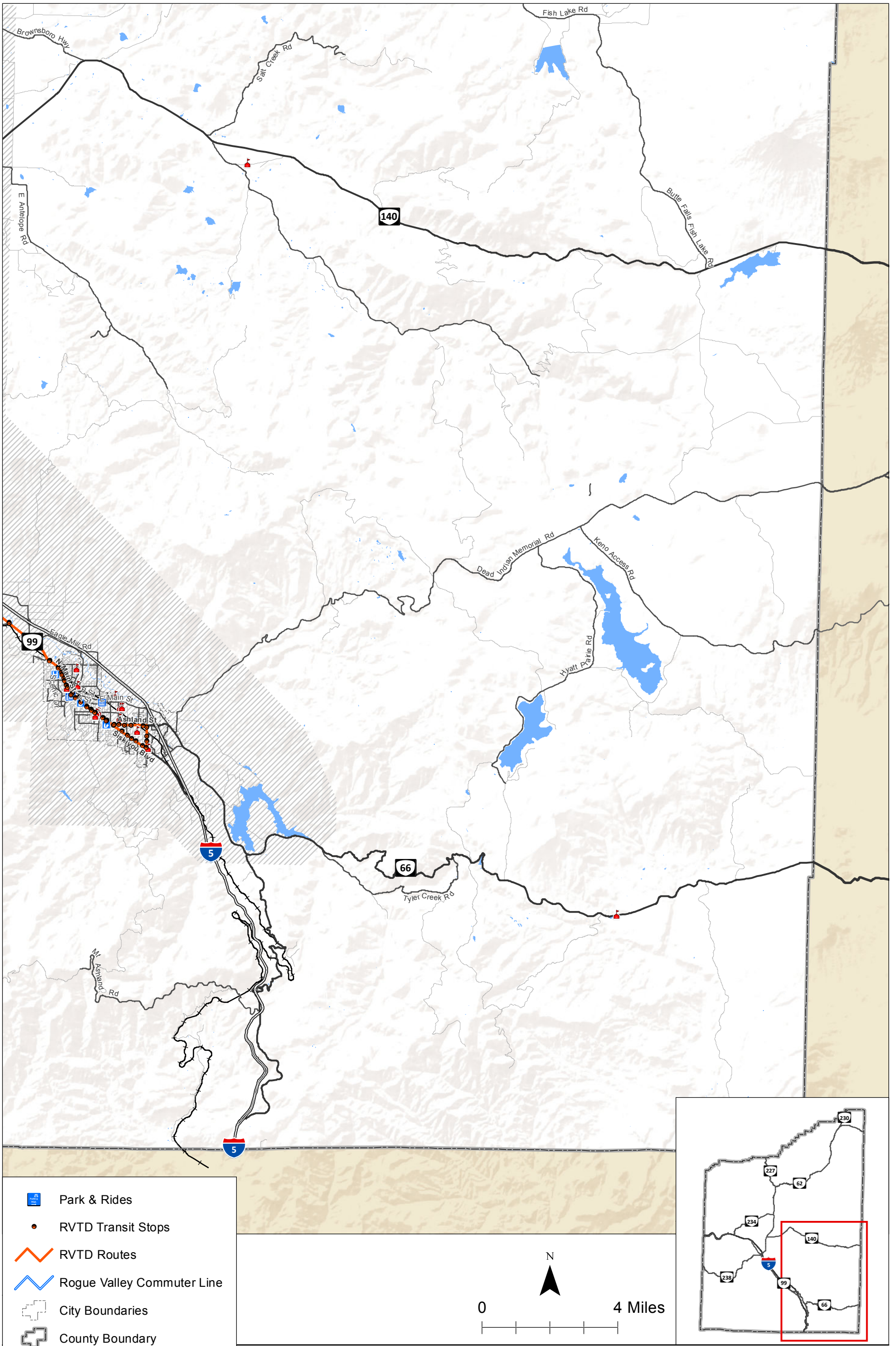
-  Park & Rides
-  RVTD Transit Stops
-  RVTD Routes
-  Rogue Valley Commuter Line
-  City Boundaries
-  County Boundary
-  Middle Rogue MPO
-  Rogue Valley MPO



Transit Facilities
Jackson County, OR

Figure
18C

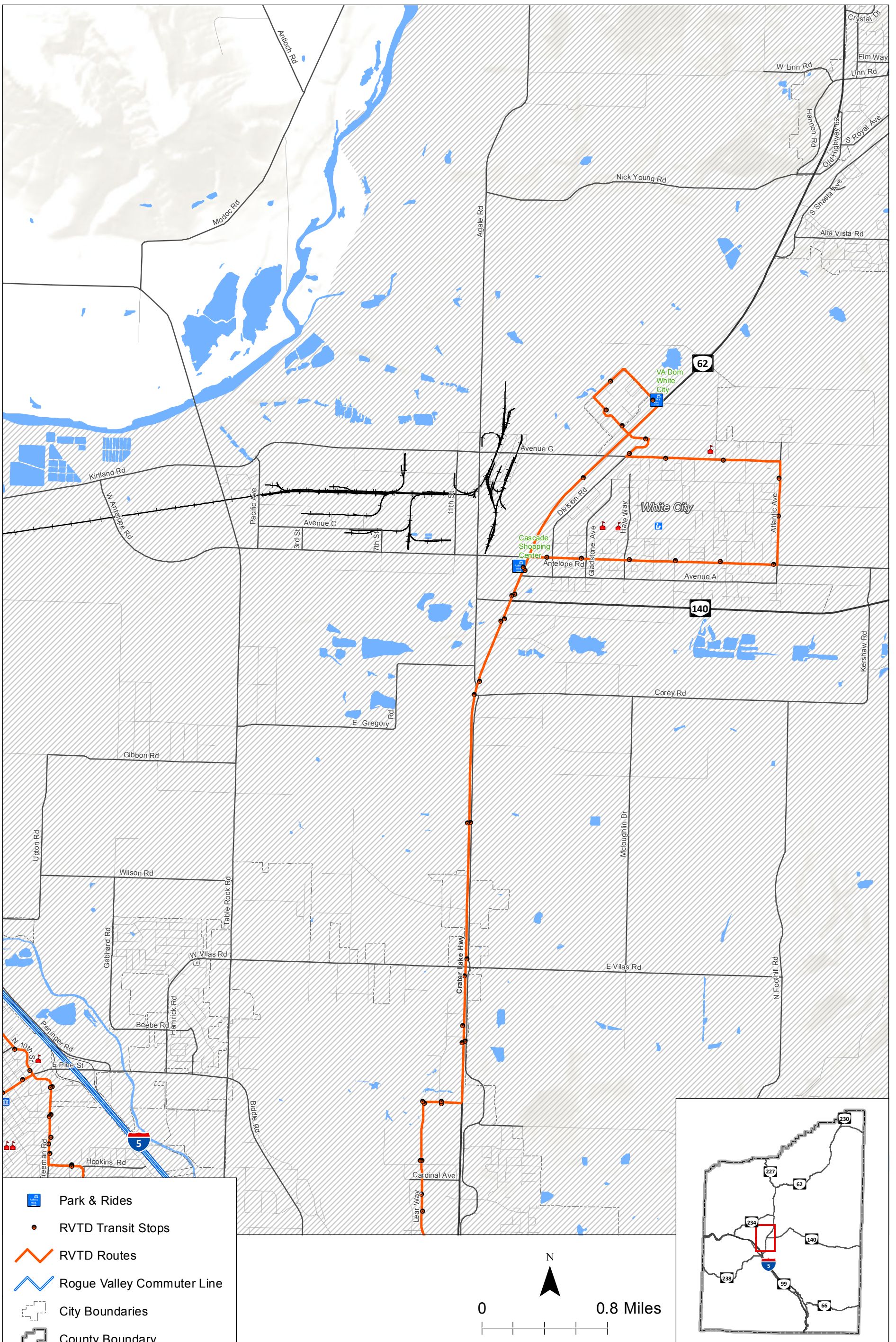
H:\proj\18018 - Jackson County TSP Update\GIS\Map_Inventory\Figures\18_RVTD Transit.mxd - mbeil - 2:36 PM 5/11/2015











**Transit Facilities
Jackson County, OR**

**Figure
18D**

H:\p\file\18018 - Jackson County TSP Update\figs\18_RVTD Transit.mxd - mbehl - 2:36 PM 5/11/2015

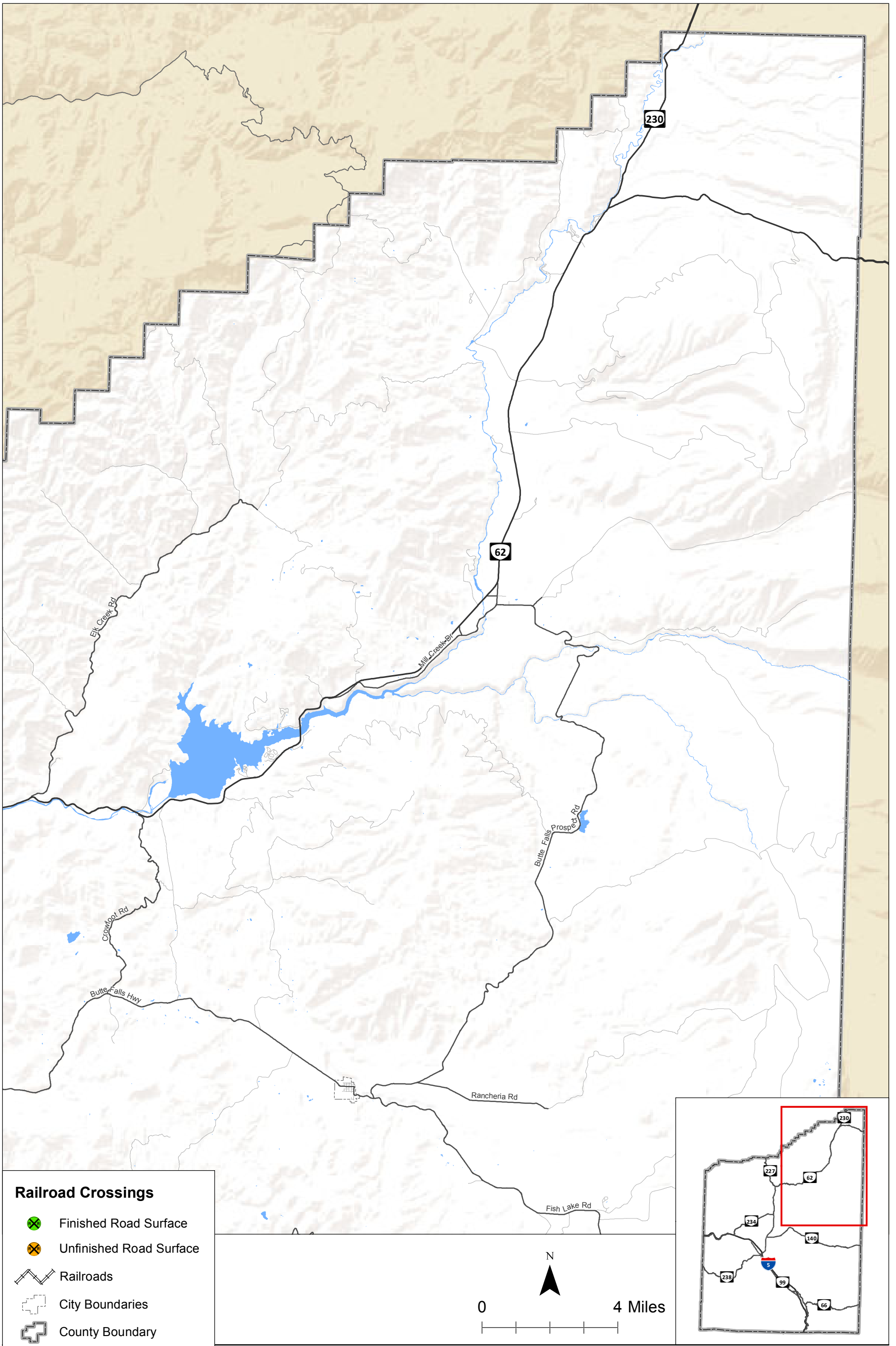


H:\proj\18018 - Jackson County TSP Update\fig18_RVTD Transit.mxd - mbeil - 2:36 PM 5/11/2015

-  Park & Rides
-  RVTD Transit Stops
-  RVTD Routes
-  Rogue Valley Commuter Line
-  City Boundaries
-  County Boundary
-  Middle Rogue MPO
-  Rogue Valley MPO

**Transit Facilities
Jackson County, OR**

**Figure
18E**



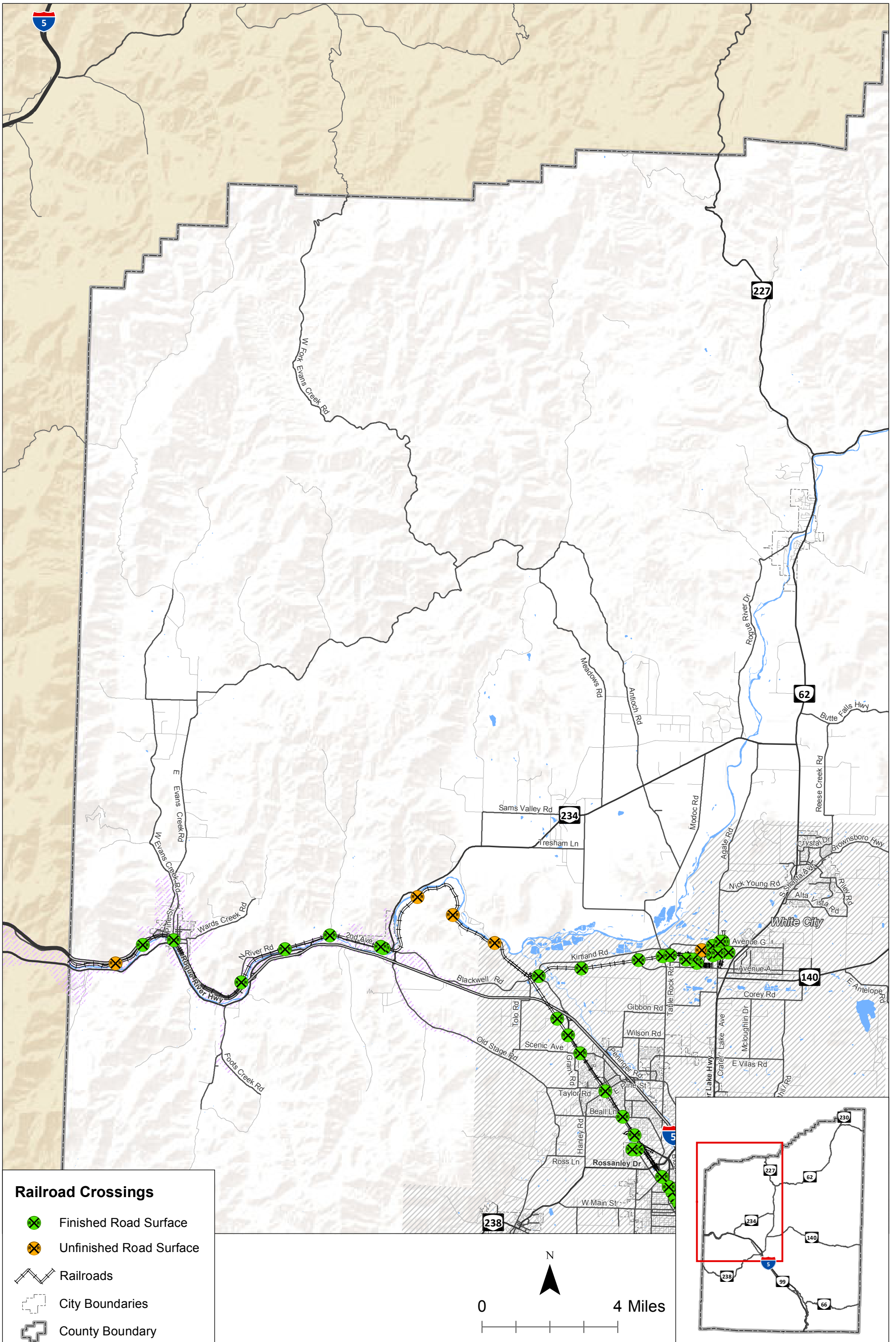
Railroad Crossings

- Finished Road Surface
- Unfinished Road Surface
- Railroads
- City Boundaries
- County Boundary
- Middle Rogue MPO
- Rogue Valley MPO








**Rail Facilities
Jackson County, OR**

**Figure
19A**

H:\profile18018 - Jackson County TSP Update\gis\TM2_Inventory\Figures19_Rail\Facilities.mxd - 4:24 PM 5/6/2015



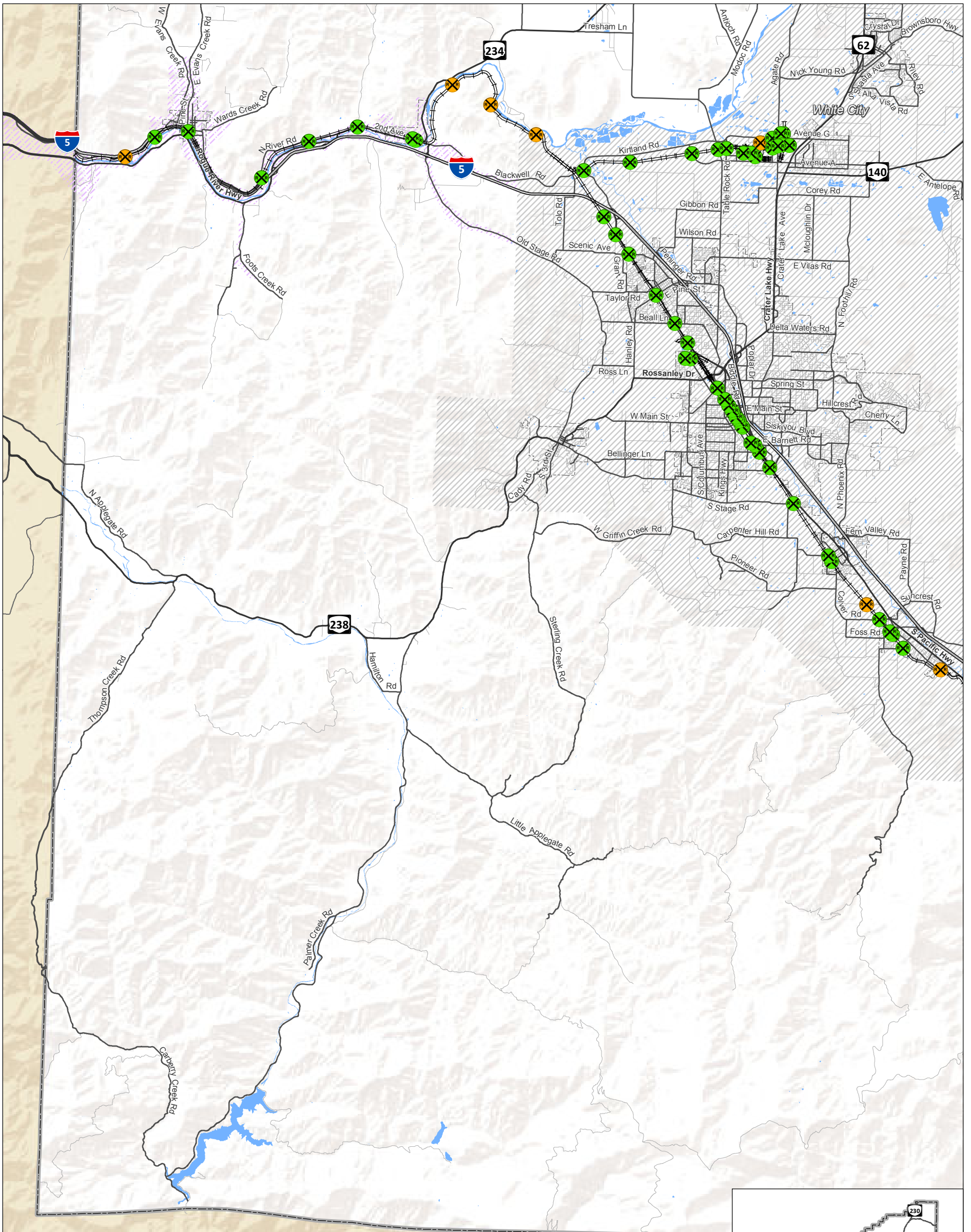
Railroad Crossings

-  Finished Road Surface
-  Unfinished Road Surface
-  Railroads
-  City Boundaries
-  County Boundary
-  Middle Rogue MPO
-  Rogue Valley MPO

**Rail Facilities
Jackson County, OR**

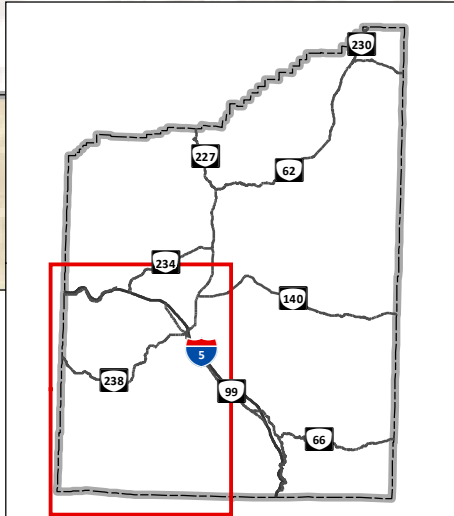
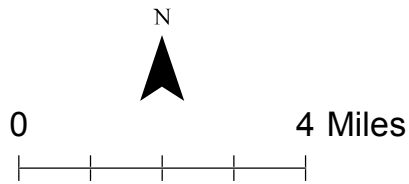
**Figure
19B**

H:\profiles\18018 - Jackson County TSP Update\gis\TM2_Inventory\Figures\19_Rail\Facilities.mxd - 4:25 PM 5/8/2015



Railroad Crossings

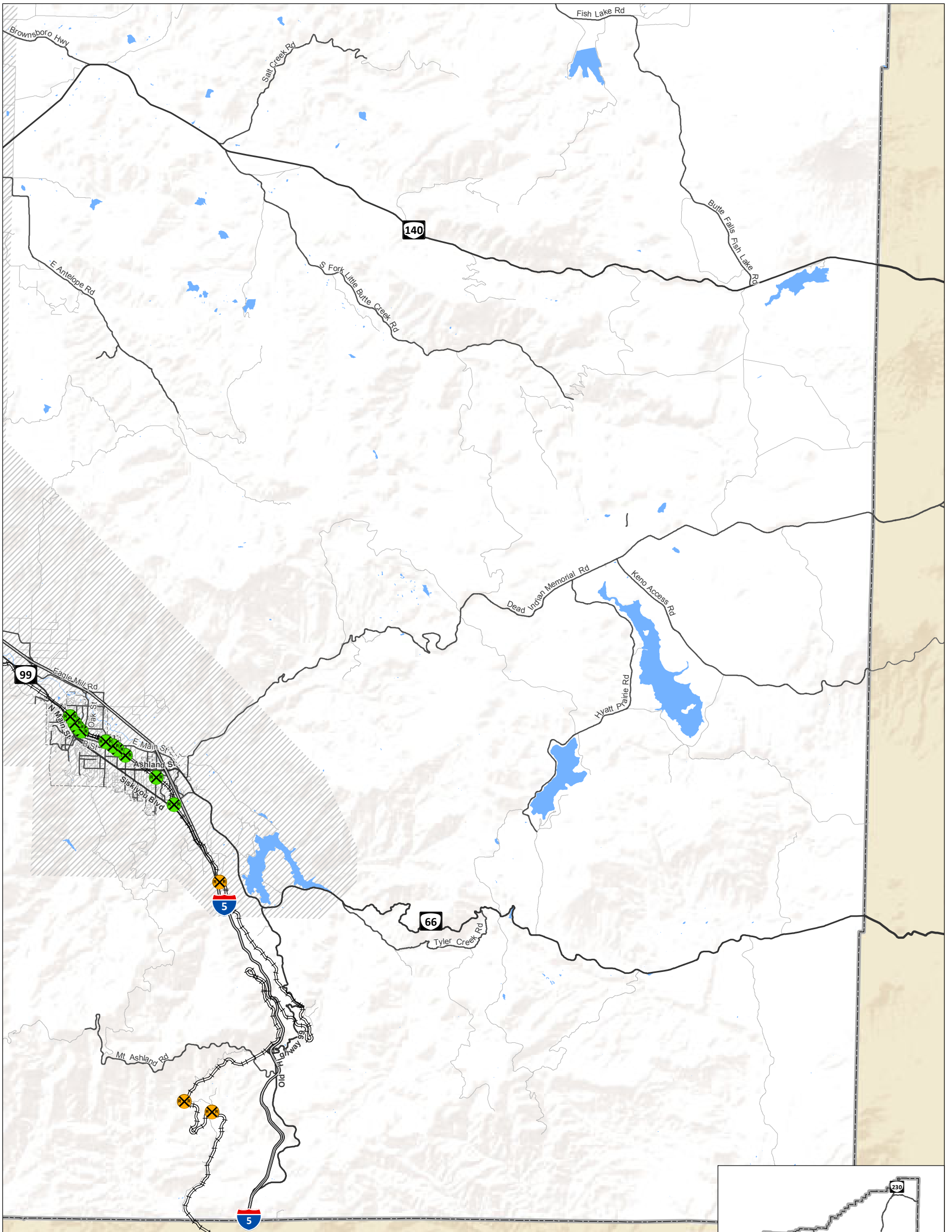
- Finished Road Surface
- Unfinished Road Surface
- Railroads
- City Boundaries
- County Boundary
- Middle Rogue MPO
- Rogue Valley MPO



**Rail Facilities
Jackson County, OR**

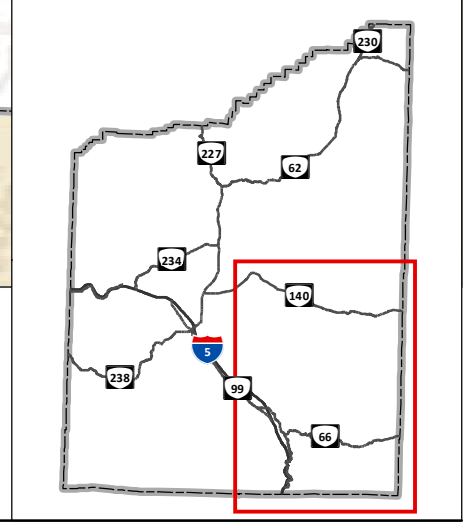
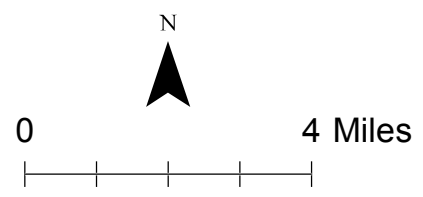
**Figure
19C**

H:\profiles\18018 - Jackson County TSP Update\gis\TM2_Inventory\Figures\19_Rail\Facilities.mxd - 4:25 PM 5/6/2015



Railroad Crossings

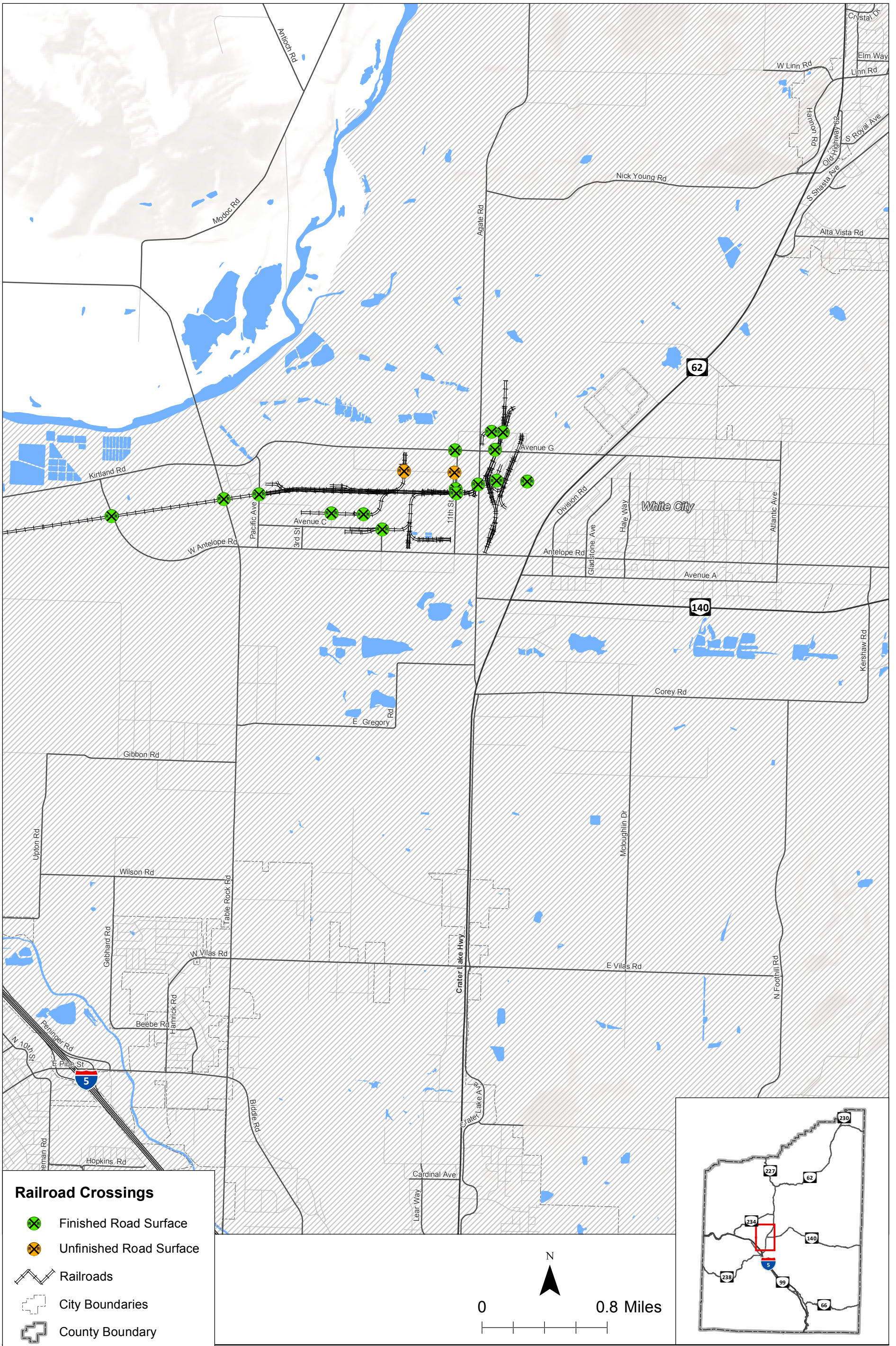
- Finished Road Surface
- Unfinished Road Surface
- Railroads
- City Boundaries
- County Boundary
- Middle Rogue MPO
- Rogue Valley MPO



**Rail Facilities
Jackson County, OR**

**Figure
19D**

H:\profiles\18018 - Jackson County TSP Update\gis\TM2_Inventory\Figures\19_Rail\Facilities.mxd - 4:25 PM 5/6/2015

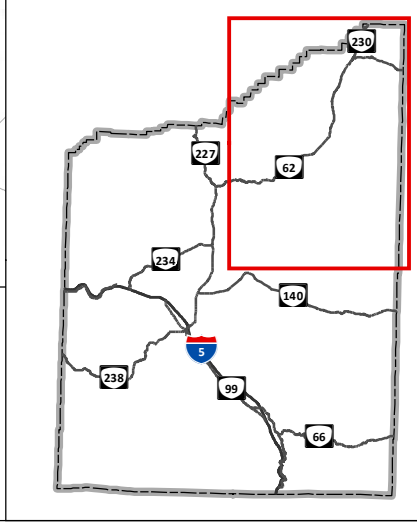
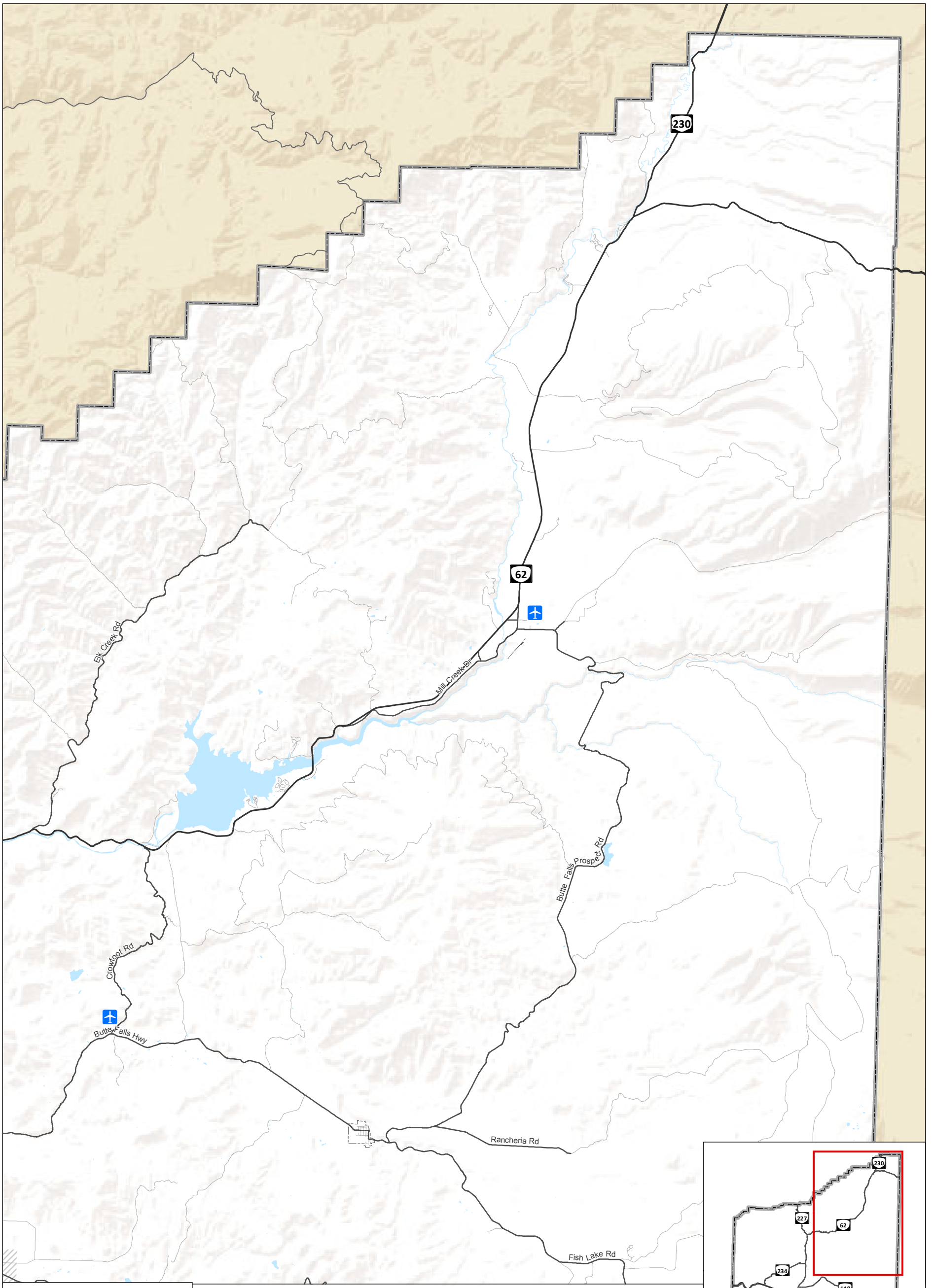








- Railroad Crossings**
- Finished Road Surface
 - Unfinished Road Surface
 - Railroads
 - City Boundaries
 - County Boundary
 - Middle Rogue MPO
 - Rogue Valley MPO

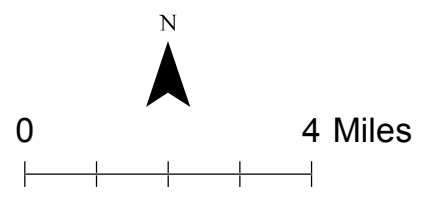
**Rail Facilities
Jackson County, OR**

**Figure
19E**

H:\profile18018 - Jackson County TSP Update\gis\TM2_Inventory\Figures19_Rail\Facilities.mxd - 4:25 PM 5/6/2015



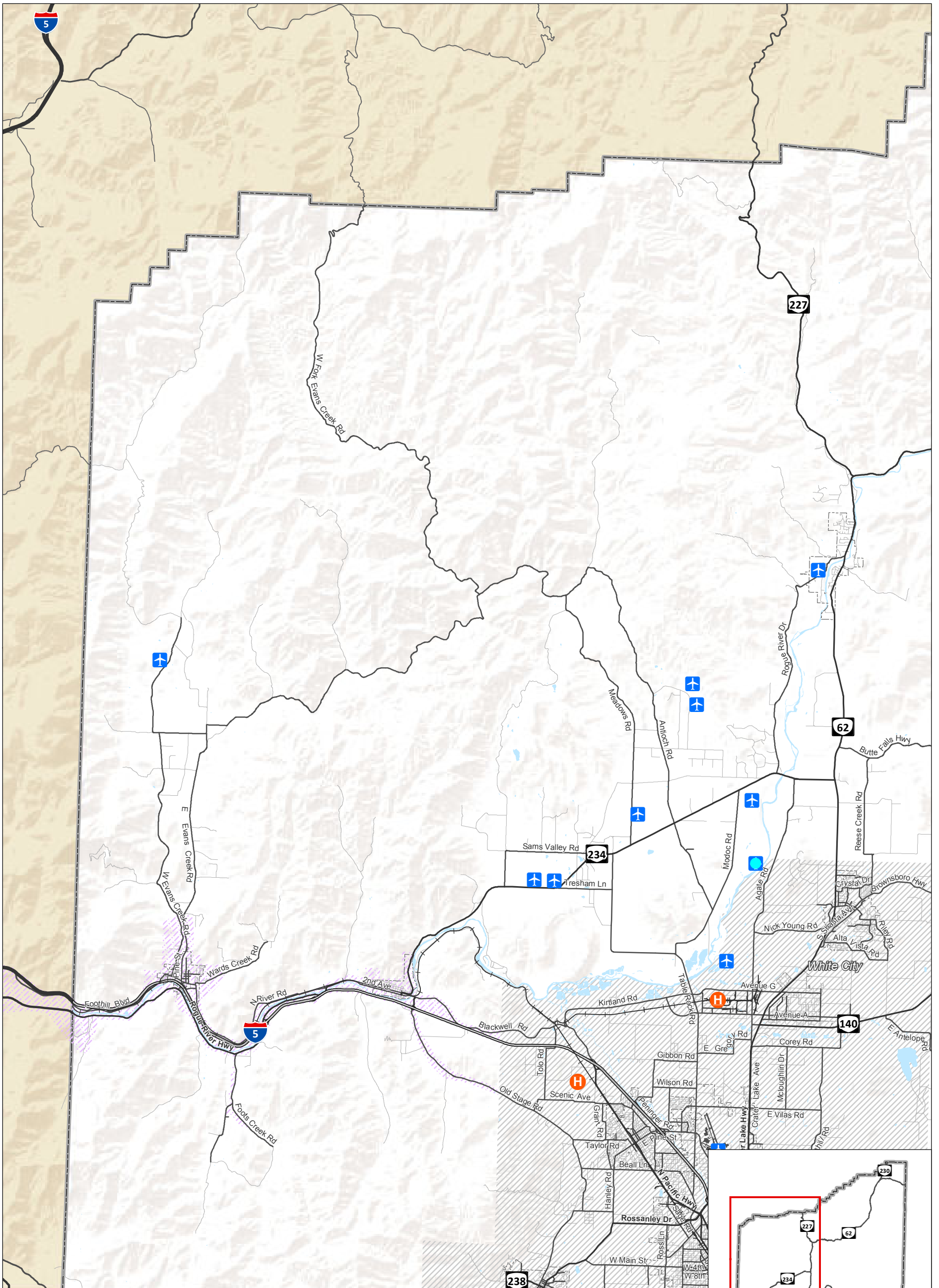
-  Airports
-  Helipads
-  City Boundaries
-  County Boundary
-  Middle Rogue MPO
-  Rogue Valley MPO









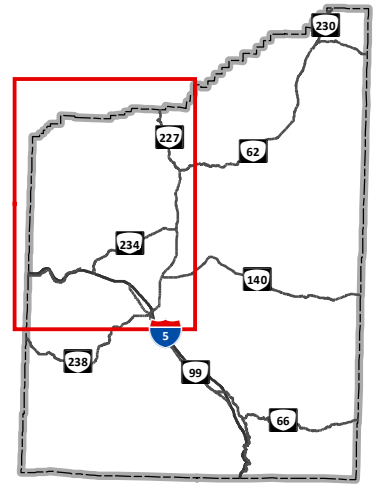
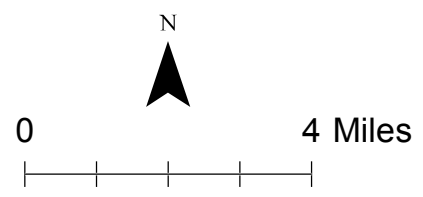
**Airport Facilities
Jackson County, OR**

**Figure
20A**

H:\profile18018 - Jackson County TSP Update\gis\TM2_Inventory\Figures20_Airport Facilities.mxd - 4:25 PM 5/6/2015



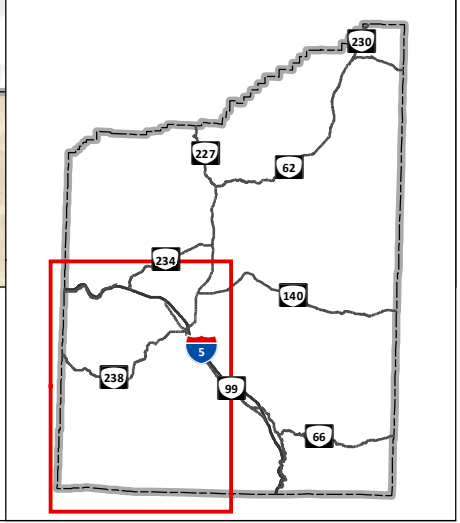
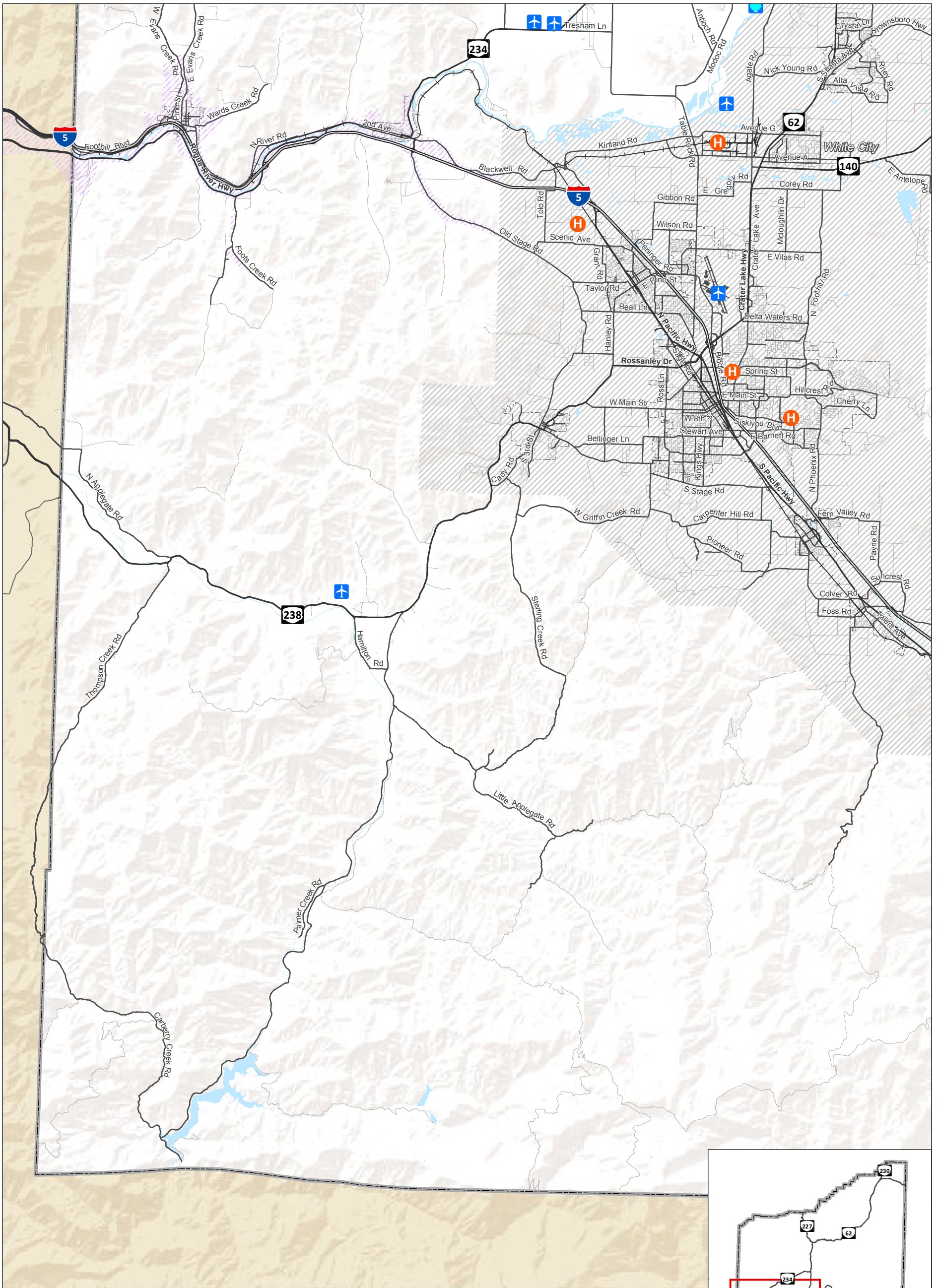
-  Airports
-  Helipads
-  City Boundaries
-  County Boundary
-  Middle Rogue MPO
-  Rogue Valley MPO









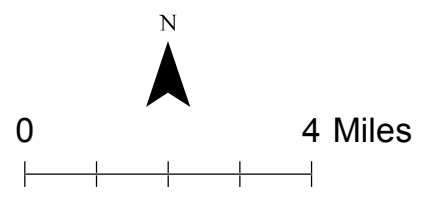
**Airport Facilities
Jackson County, OR**

**Figure
20B**

H:\profile\18018 - Jackson County TSP Update\gis\TM2_Inventory\Figures20_Airport Facilities.mxd - 4:25 PM 5/8/2015



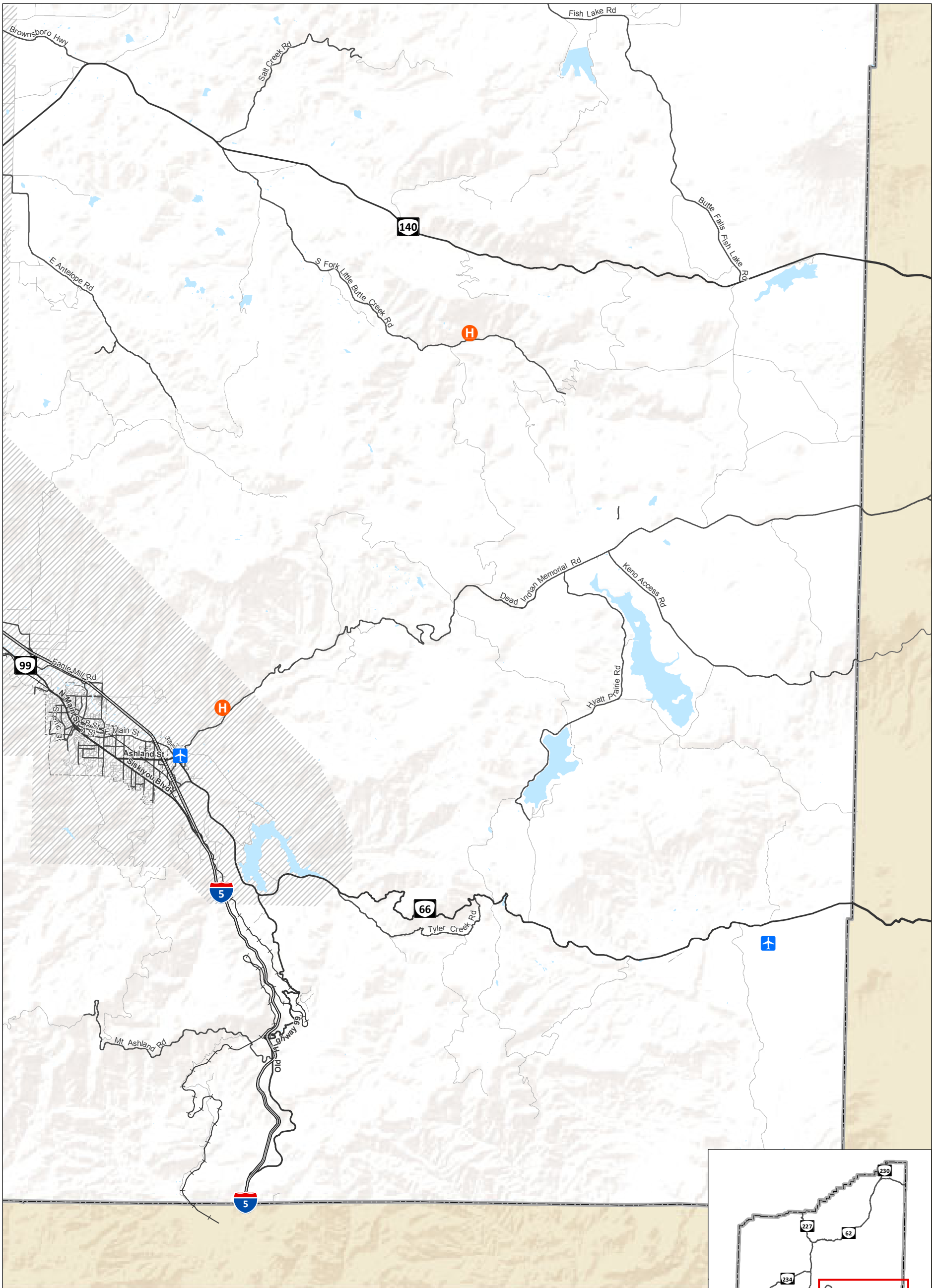
-  Airports
-  Helipads
-  City Boundaries
-  County Boundary
-  Middle Rogue MPO
-  Rogue Valley MPO









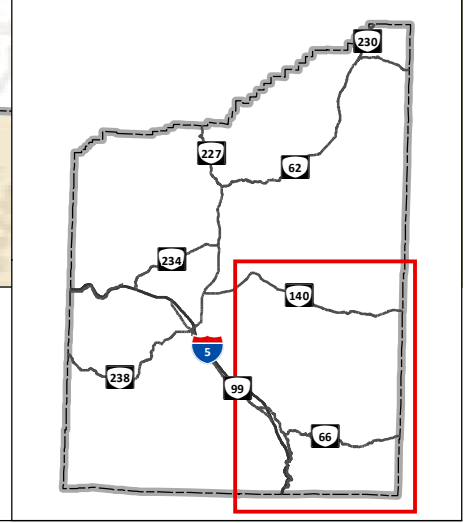
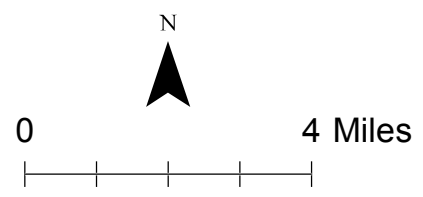
**Airport Facilities
Jackson County, OR**

**Figure
20C**

H:\profiles\18018 - Jackson County TSP Update\gis\TM2_Inventory\Figures20_Airport Facilities.mxd - 4:25 PM 5/6/2015



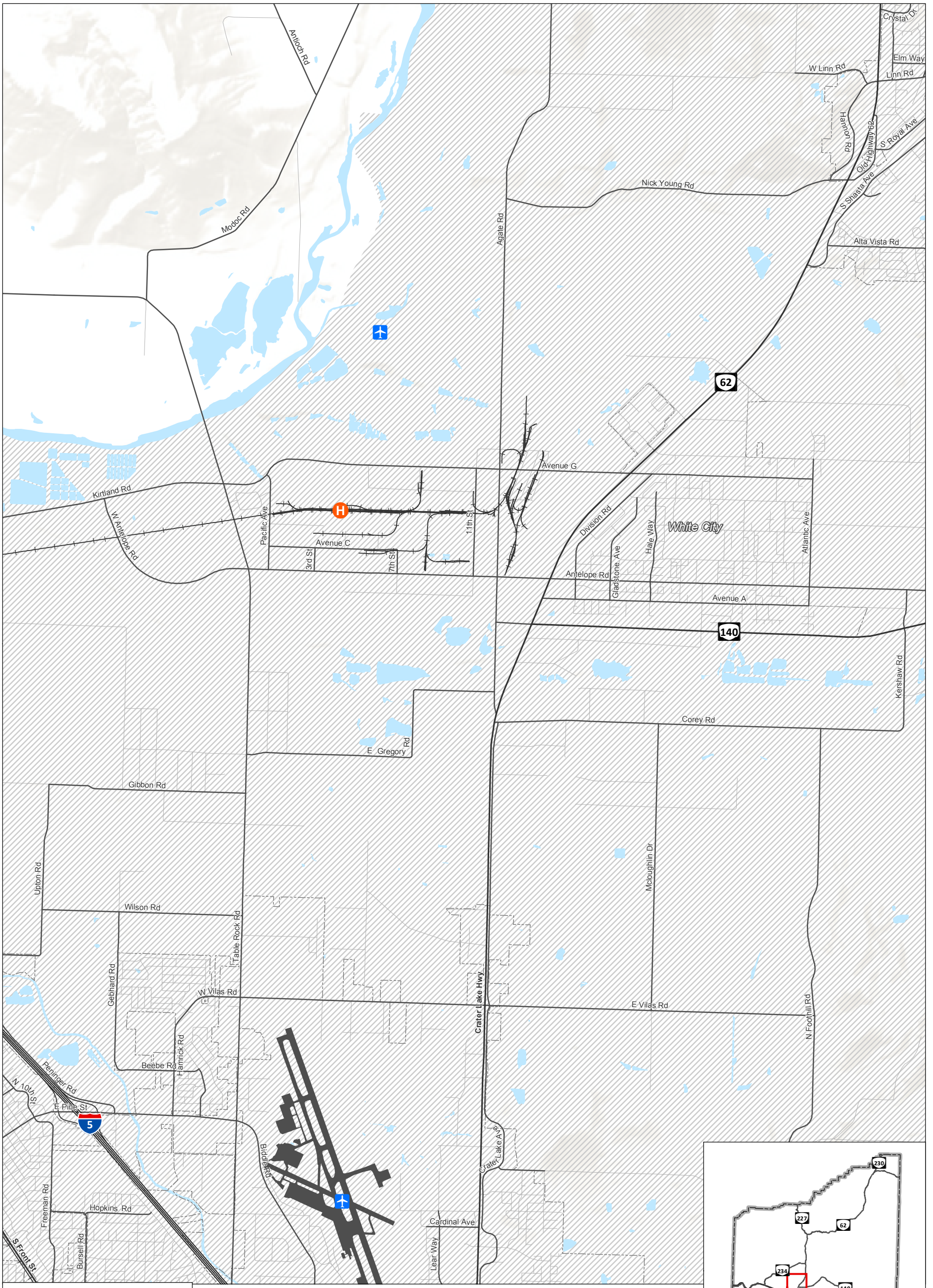
-  Airports
-  Helipads
-  City Boundaries
-  County Boundary
-  Middle Rogue MPO
-  Rogue Valley MPO



**Airport Facilities
Jackson County, OR**

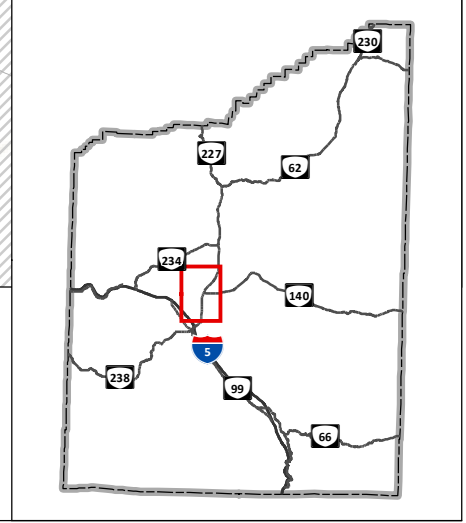
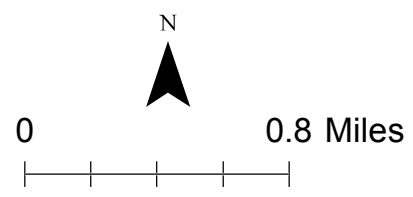
**Figure
20D**

H:\profiles\18018 - Jackson County TSP Update\gis\TM2_Inventory\Figures20_Airport Facilities.mxd - 4:25 PM 5/8/2015



H:\profile18018 - Jackson County TSP Update\gis\TM2_Inventory\Figures20_Airport Facilities.mxd - 4:25 PM 5/6/2015

- Airports
- Helipads
- City Boundaries
- County Boundary
- Middle Rogue MPO
- Rogue Valley MPO



**Airport Facilities
Jackson County, OR**

**Figure
20E**