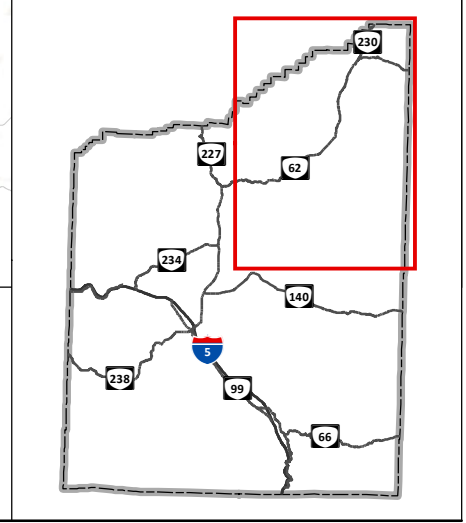
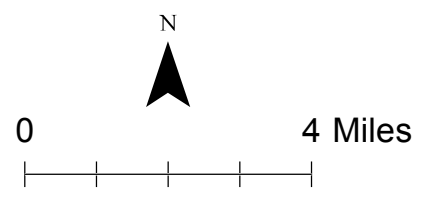


- Functional Classification**
- rural major collector
 - rural minor collector
 - urban industrial collector
 - urban minor collector
 - City Boundary
 - Urban Cluster Boundary
 - Urban Growth Boundary
 - Middle Rogue MPO
 - Rogue Valley MPO
 - County Boundary

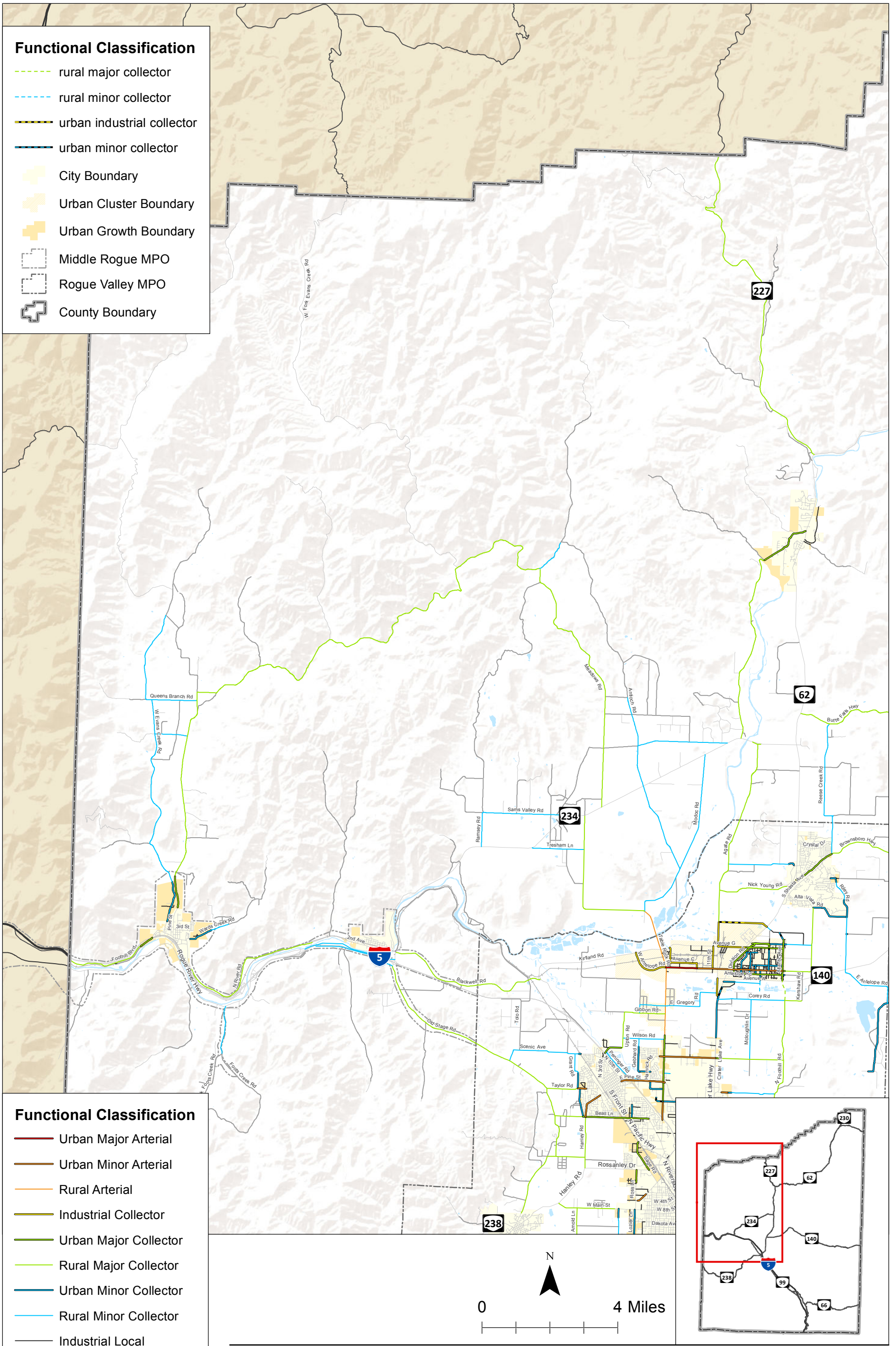
- Functional Classification**
- Urban Major Arterial
 - Urban Minor Arterial
 - Rural Arterial
 - Industrial Collector
 - Urban Major Collector
 - Rural Major Collector
 - Urban Minor Collector
 - Rural Minor Collector
 - Industrial Local
 - Urban Local
 - Rural Local



**Functional Classification
Jackson County, OR**

**Figure
1A**

H:\proj\18018 - Jackson County TSP Update\GIS\TMS_Alt\Figures1_Functional Class.mxd - mball - 6:45 PM 2/2/2016



Functional Classification

- rural major collector
- rural minor collector
- urban industrial collector
- urban minor collector
- City Boundary
- Urban Cluster Boundary
- Urban Growth Boundary
- Middle Rogue MPO
- Rogue Valley MPO
- County Boundary

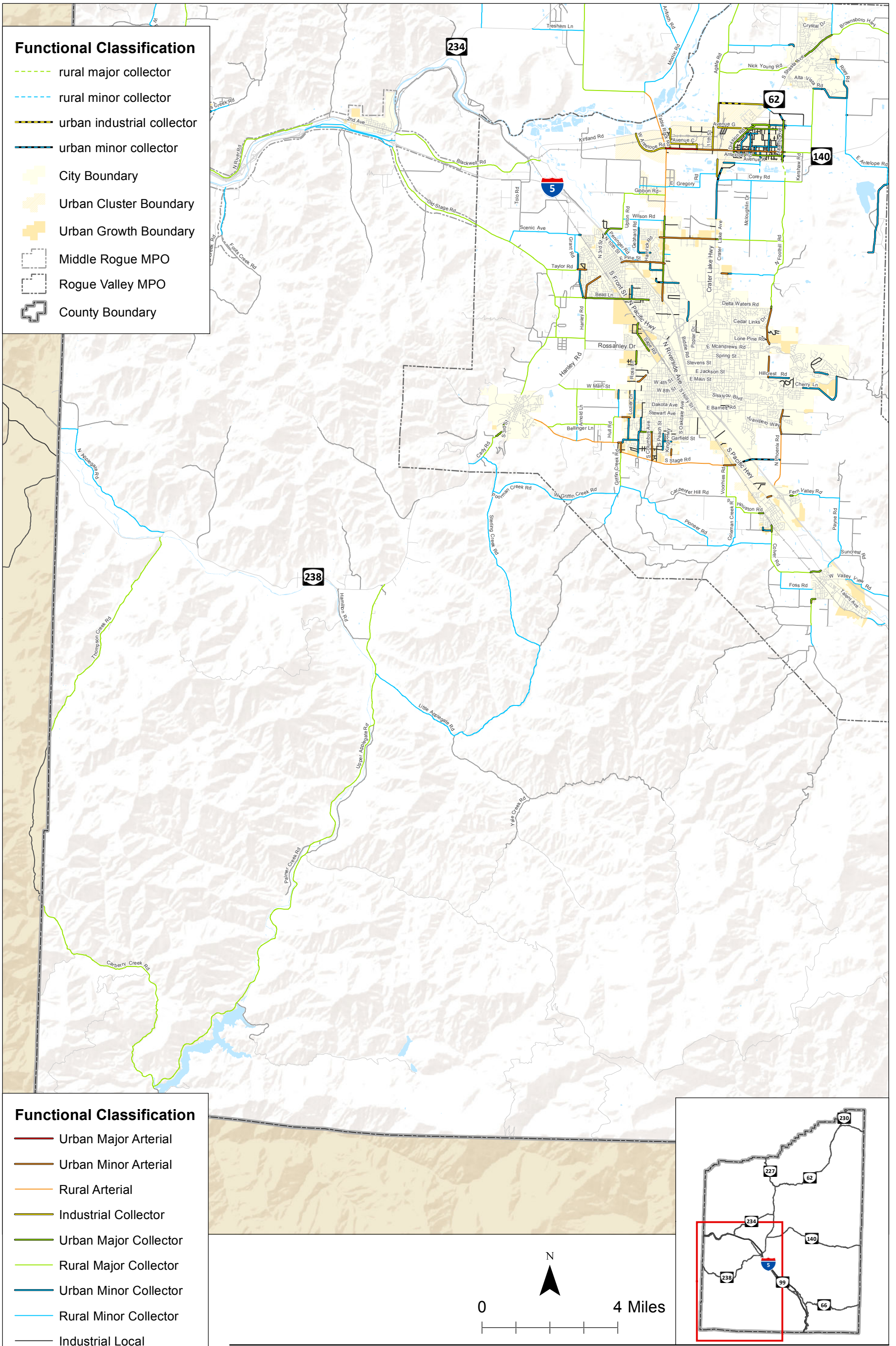
Functional Classification

- Urban Major Arterial
- Urban Minor Arterial
- Rural Arterial
- Industrial Collector
- Urban Major Collector
- Rural Major Collector
- Urban Minor Collector
- Rural Minor Collector
- Industrial Local
- Urban Local
- Rural Local

**Functional Classification
Jackson County, OR**

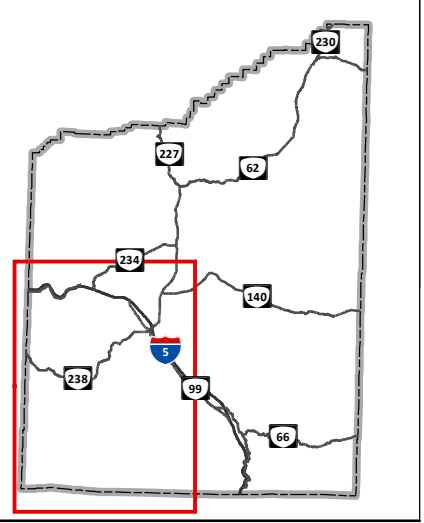
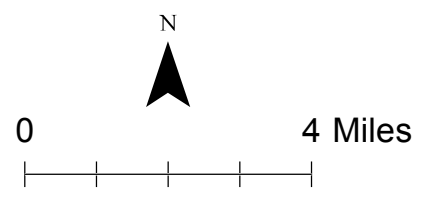
**Figure
1B**

H:\projects\18018 - Jackson County TSP Update\GIS\TMS_Alt\Figures1_Functional Class.mxd - mball - 6:45 PM 2/2/2016



- Functional Classification**
- rural major collector
 - rural minor collector
 - urban industrial collector
 - urban minor collector
 - City Boundary
 - Urban Cluster Boundary
 - Urban Growth Boundary
 - Middle Rogue MPO
 - Rogue Valley MPO
 - County Boundary

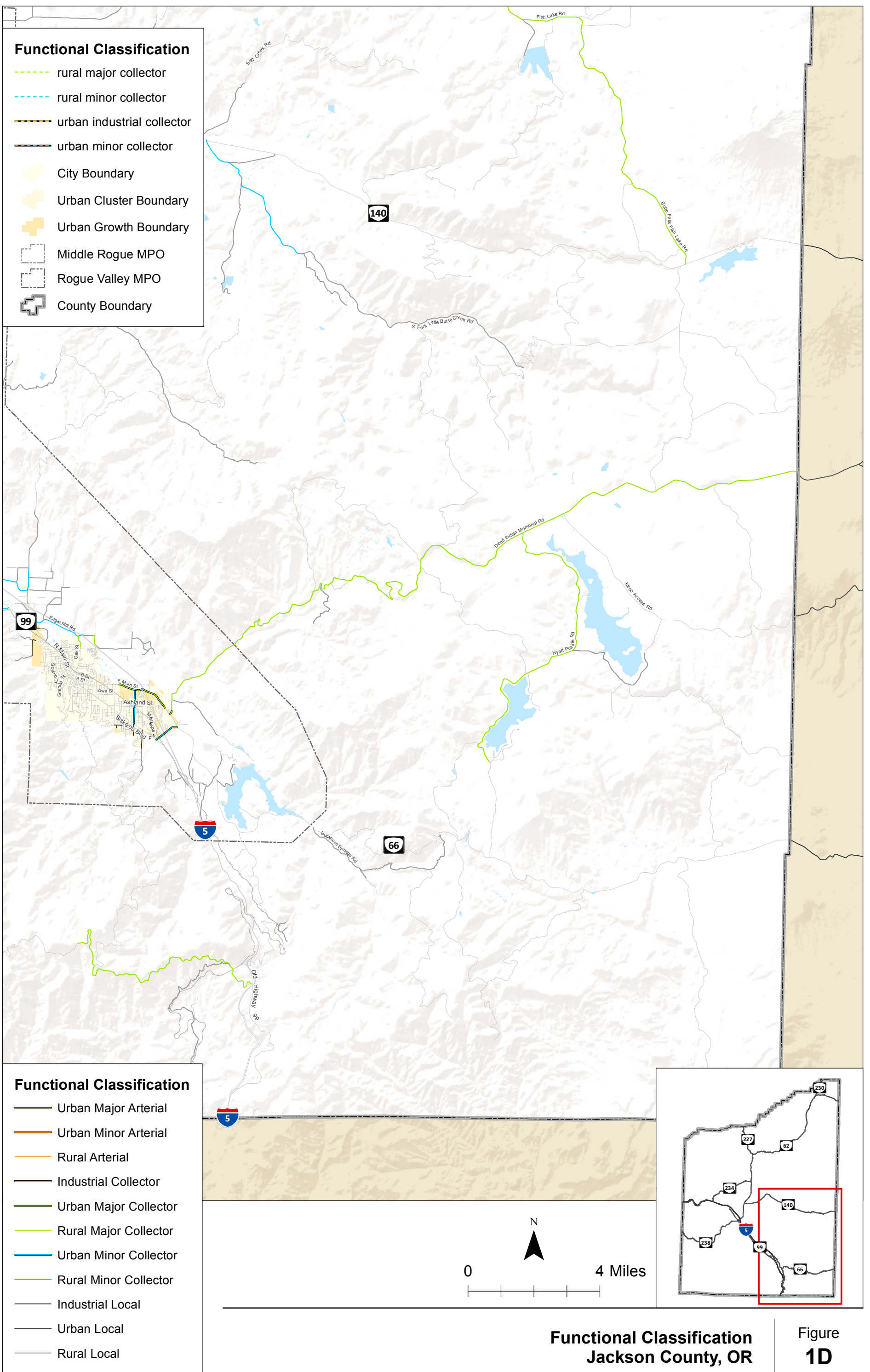
- Functional Classification**
- Urban Major Arterial
 - Urban Minor Arterial
 - Rural Arterial
 - Industrial Collector
 - Urban Major Collector
 - Rural Major Collector
 - Urban Minor Collector
 - Rural Minor Collector
 - Industrial Local
 - Urban Local
 - Rural Local



**Functional Classification
Jackson County, OR**

**Figure
1C**

H:\proj\18018 - Jackson County TSP Update\GIS\TMS_Alt\Figures1_Functional Class.mxd - mball - 6:45 PM 2/2/2016



Functional Classification

- rural major collector
- rural minor collector
- urban industrial collector
- urban minor collector
- City Boundary
- Urban Cluster Boundary
- Urban Growth Boundary
- Middle Rogue MPO
- Rogue Valley MPO
- County Boundary

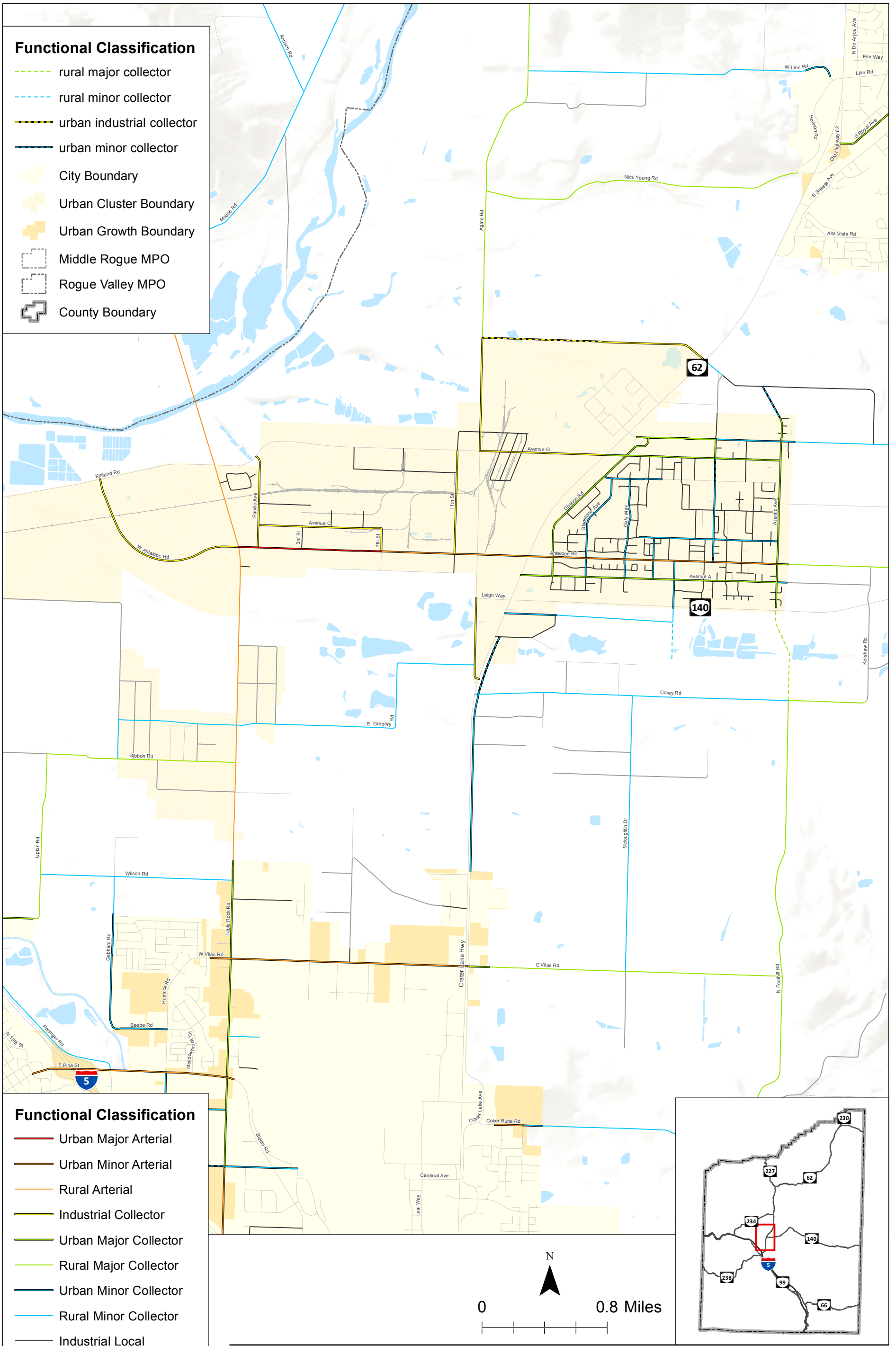
Functional Classification

- Urban Major Arterial
- Urban Minor Arterial
- Rural Arterial
- Industrial Collector
- Urban Major Collector
- Rural Major Collector
- Urban Minor Collector
- Rural Minor Collector
- Industrial Local
- Urban Local
- Rural Local

**Functional Classification
Jackson County, OR**

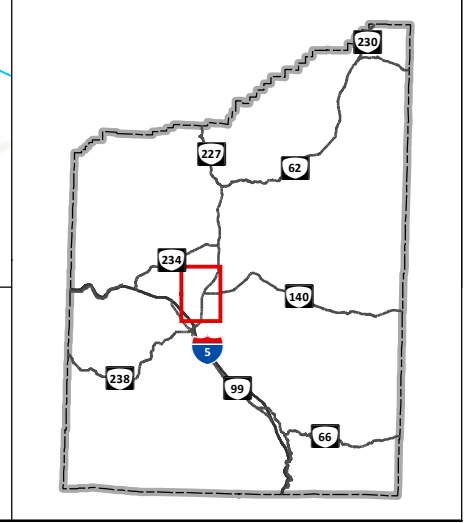
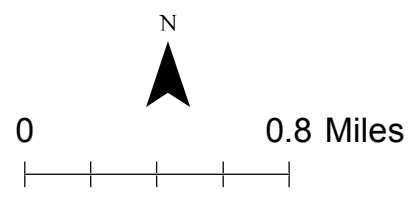
**Figure
1D**

H:\projects\18018 - Jackson County TSP Update\GIS\TMS_Alt\Figures1_Functional Class.mxd - mball - 6:45 PM 2/2/2016



- Functional Classification**
- rural major collector
 - rural minor collector
 - urban industrial collector
 - urban minor collector
 - City Boundary
 - Urban Cluster Boundary
 - Urban Growth Boundary
 - Middle Rogue MPO
 - Rogue Valley MPO
 - County Boundary

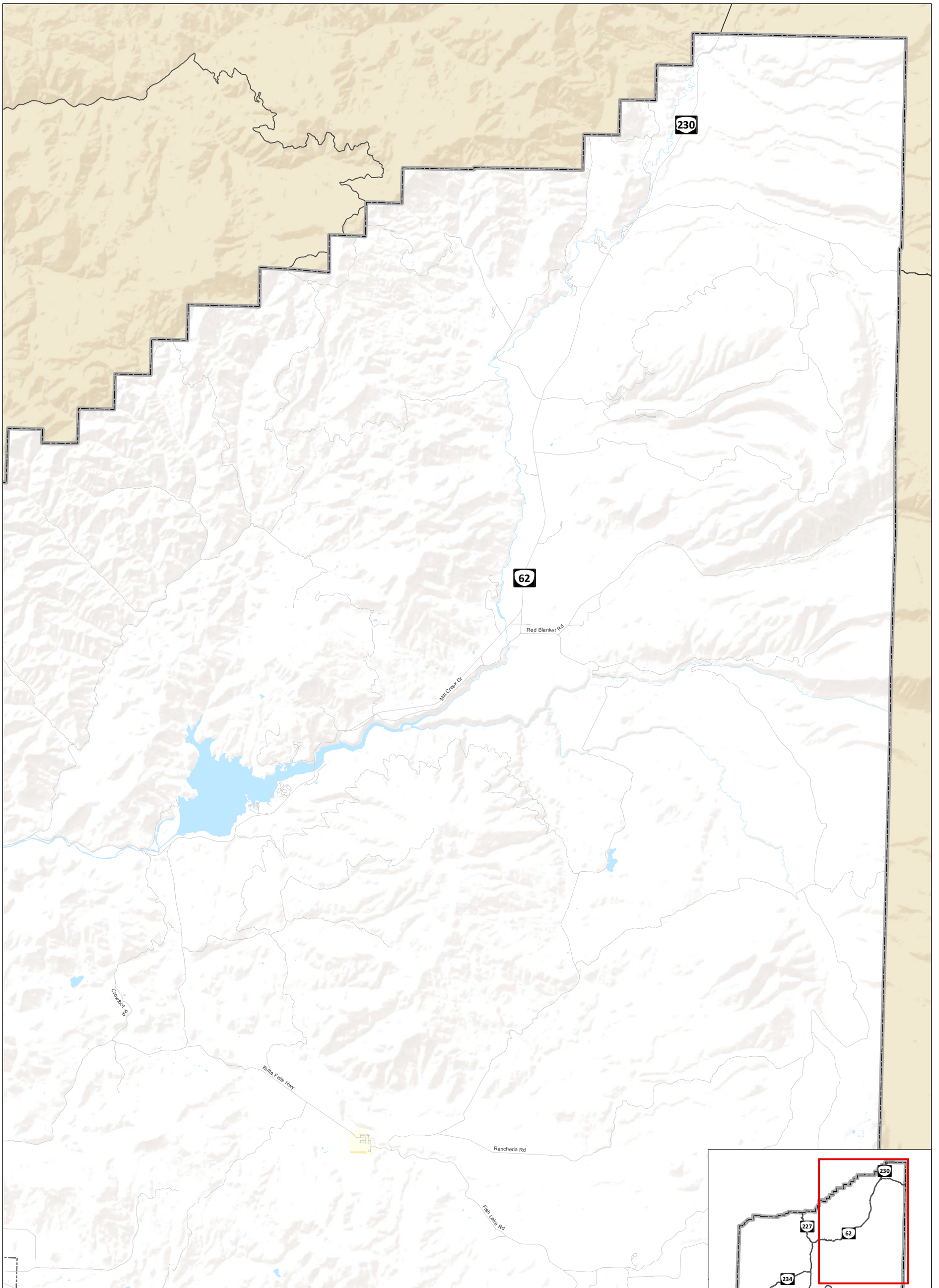
- Functional Classification**
- Urban Major Arterial
 - Urban Minor Arterial
 - Rural Arterial
 - Industrial Collector
 - Urban Major Collector
 - Rural Major Collector
 - Urban Minor Collector
 - Rural Minor Collector
 - Industrial Local
 - Urban Local
 - Rural Local



**Functional Classification
Jackson County, OR**

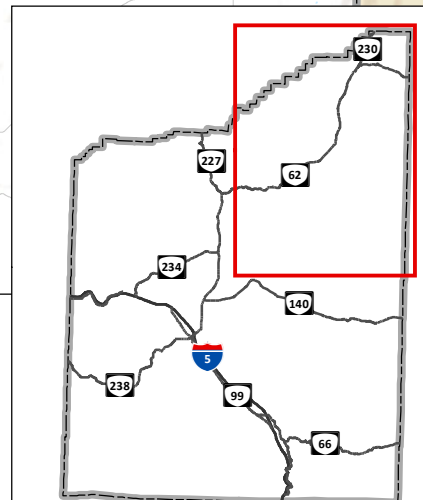
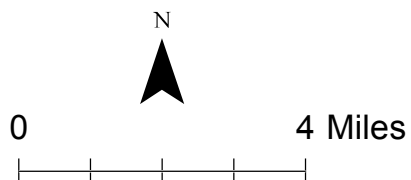
**Figure
1E**

H:\projects\18018 - Jackson County TSP Update\GIS\TMS_Alt_Figures1_Functional Class.mxd - mball - 6:46 PM 2/2/2016



Project Type

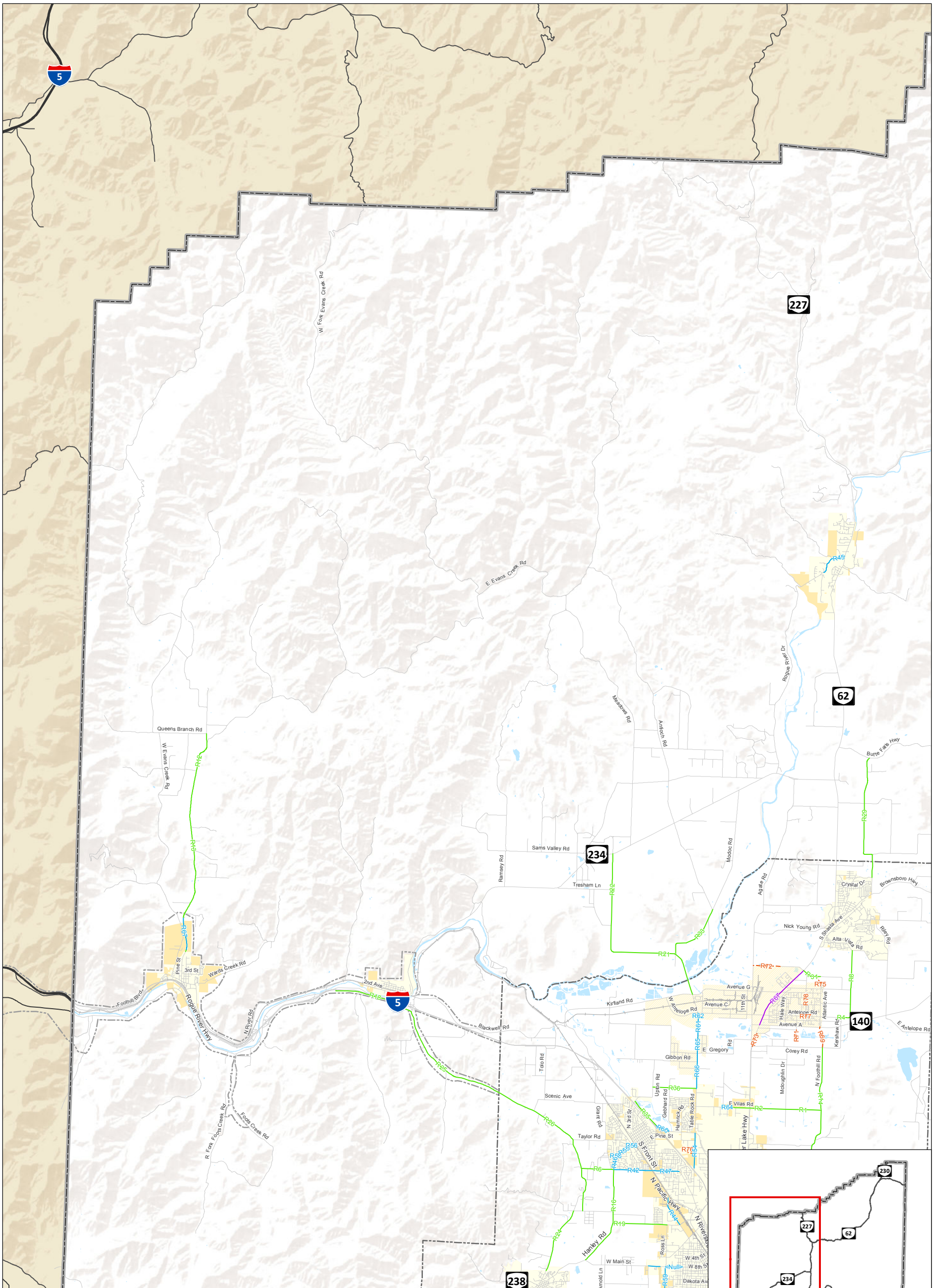
- Streetscape
- Upgrade Roadway
- Widen Roadway (3-5 lanes)
- - - New Roadway
- County Boundary



**Roadway Improvements
Jackson County, OR**

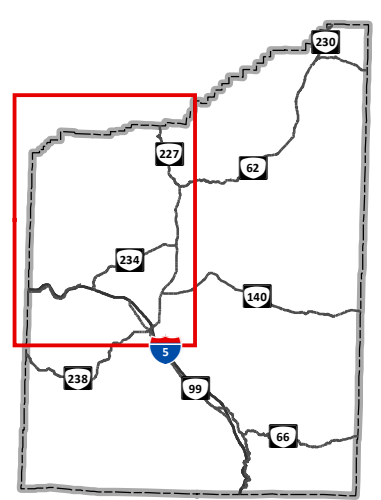
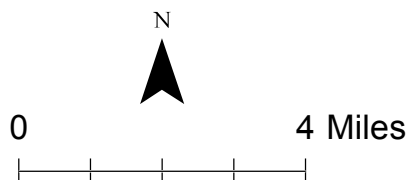
**Figure
2A**

H:\proj\18018 - Jackson County TSP Update\GIS\TMS_Alt\Figures\2_Roadway Projects.mxd - mbell - 6:08 PM 2/2/2016



Project Type

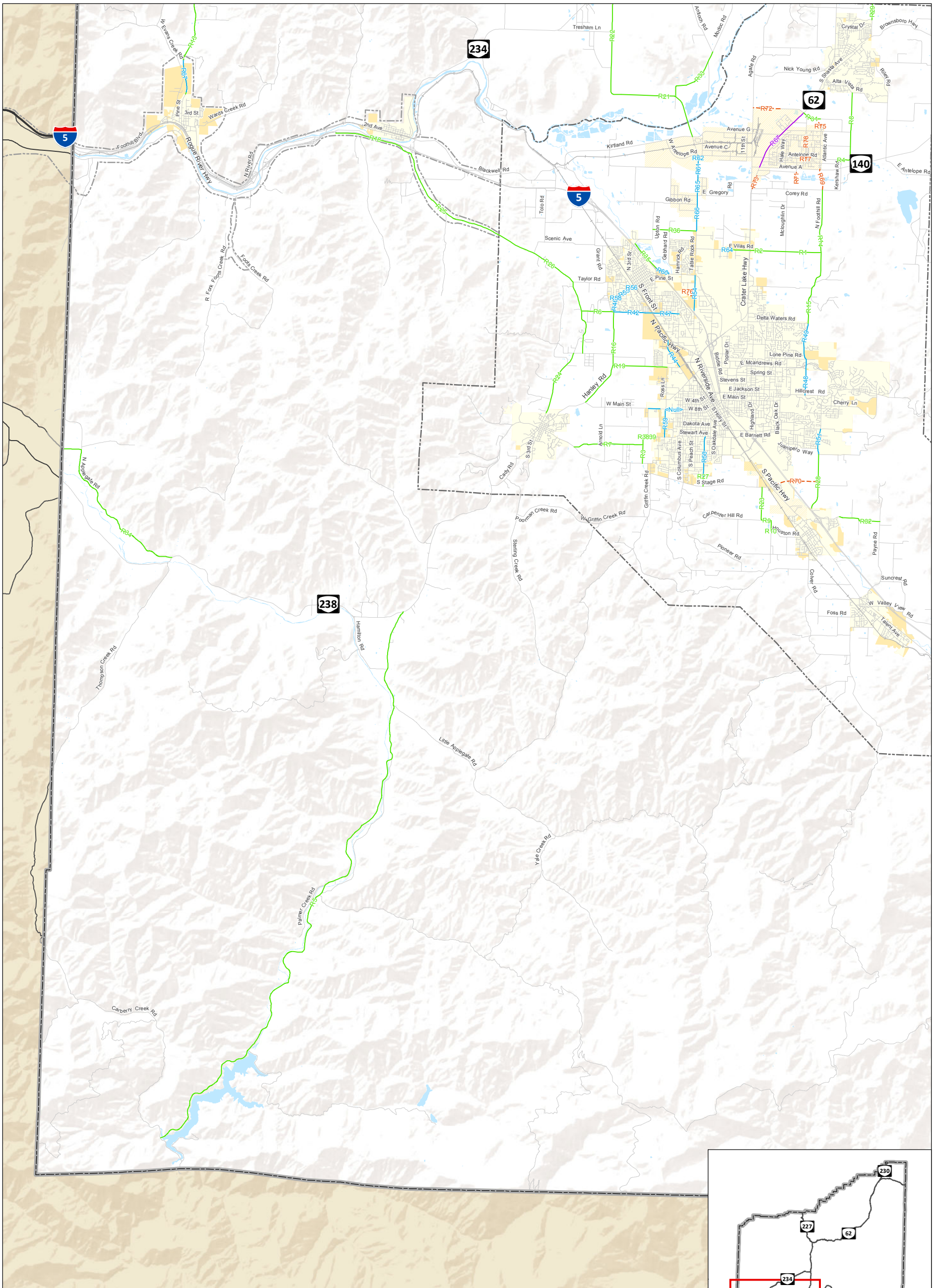
- Streetscape
- Upgrade Roadway
- Widen Roadway (3-5 lanes)
- - - New Roadway
- County Boundary



**Roadway Improvements
Jackson County, OR**

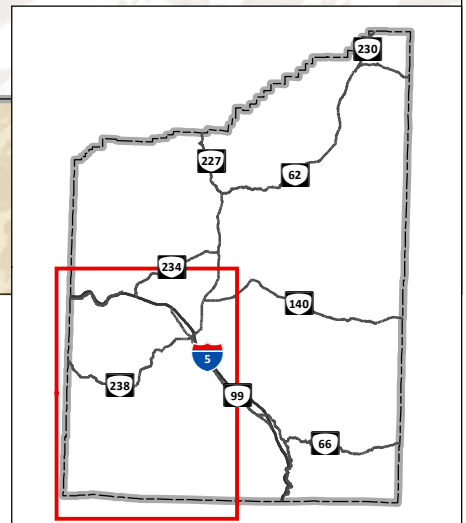
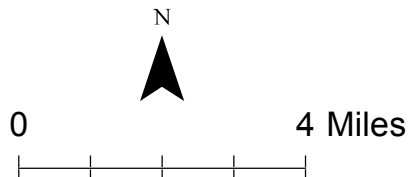
**Figure
2B**

H:\projects\18018 - Jackson County TSP Update\GIS\TMS_Alt\Figures\2_Roadway Projects.mxd - mbell - 6:08 PM 2/2/2016



Project Type

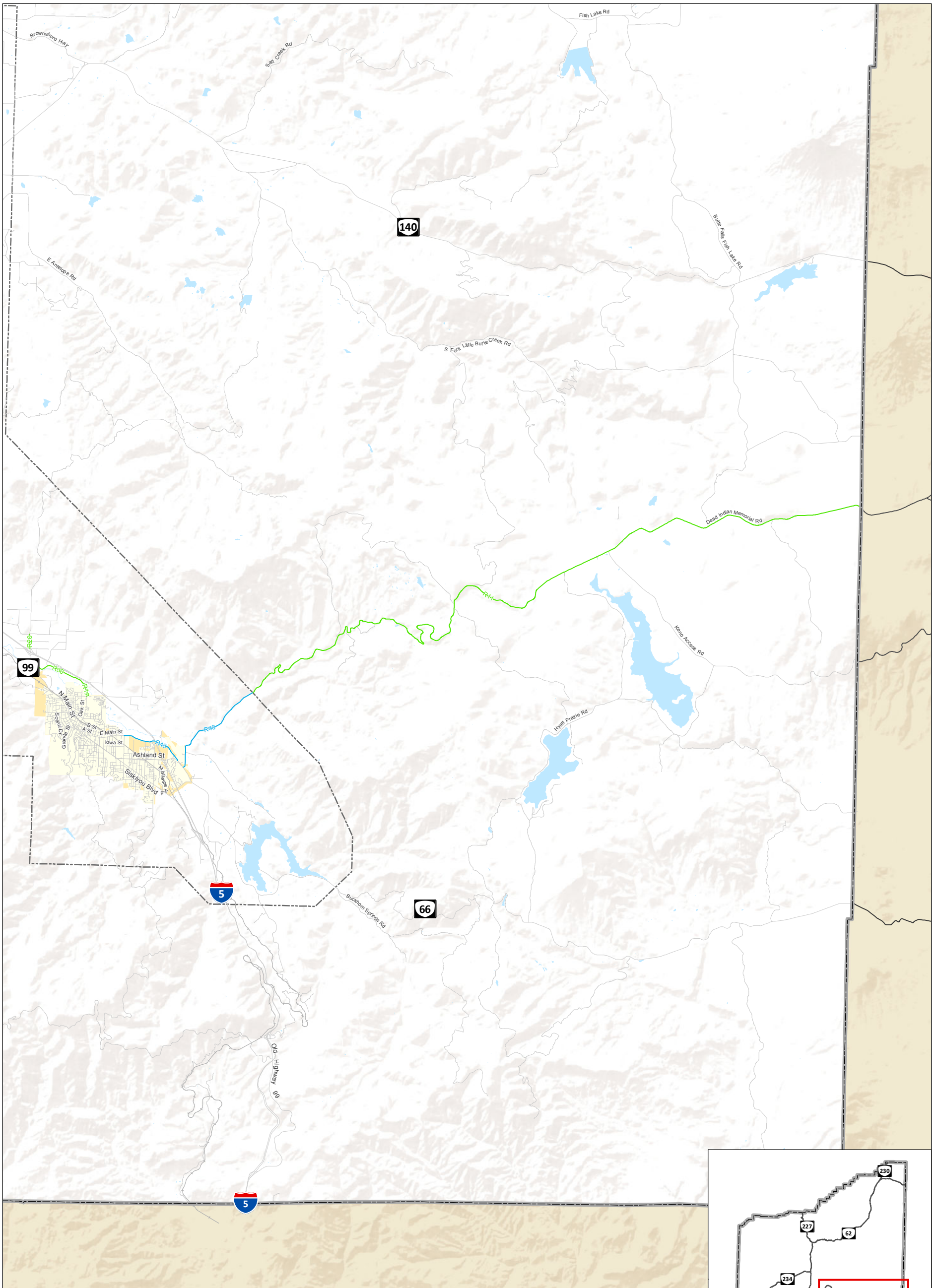
- Streetscape
- Upgrade Roadway
- Widen Roadway (3-5 lanes)
- - - New Roadway
- County Boundary



**Roadway Improvements
Jackson County, OR**

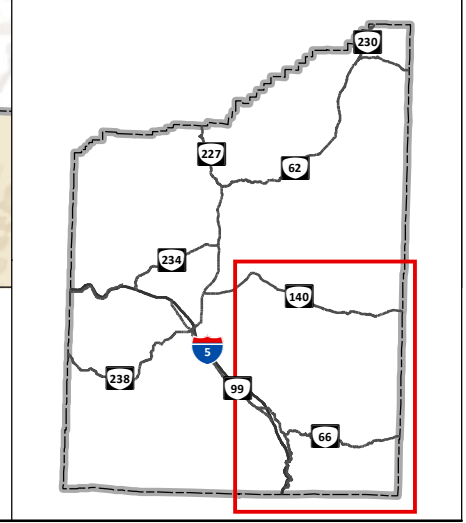
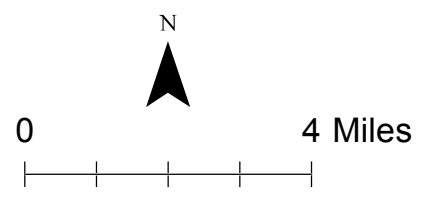
**Figure
2C**

H:\proj\18018 - Jackson County TSP Update\GIS\TMS_Alt\Figures\2_Roadway Projects.mxd - m.bell - 6:09 PM 2/2/2016



Project Type

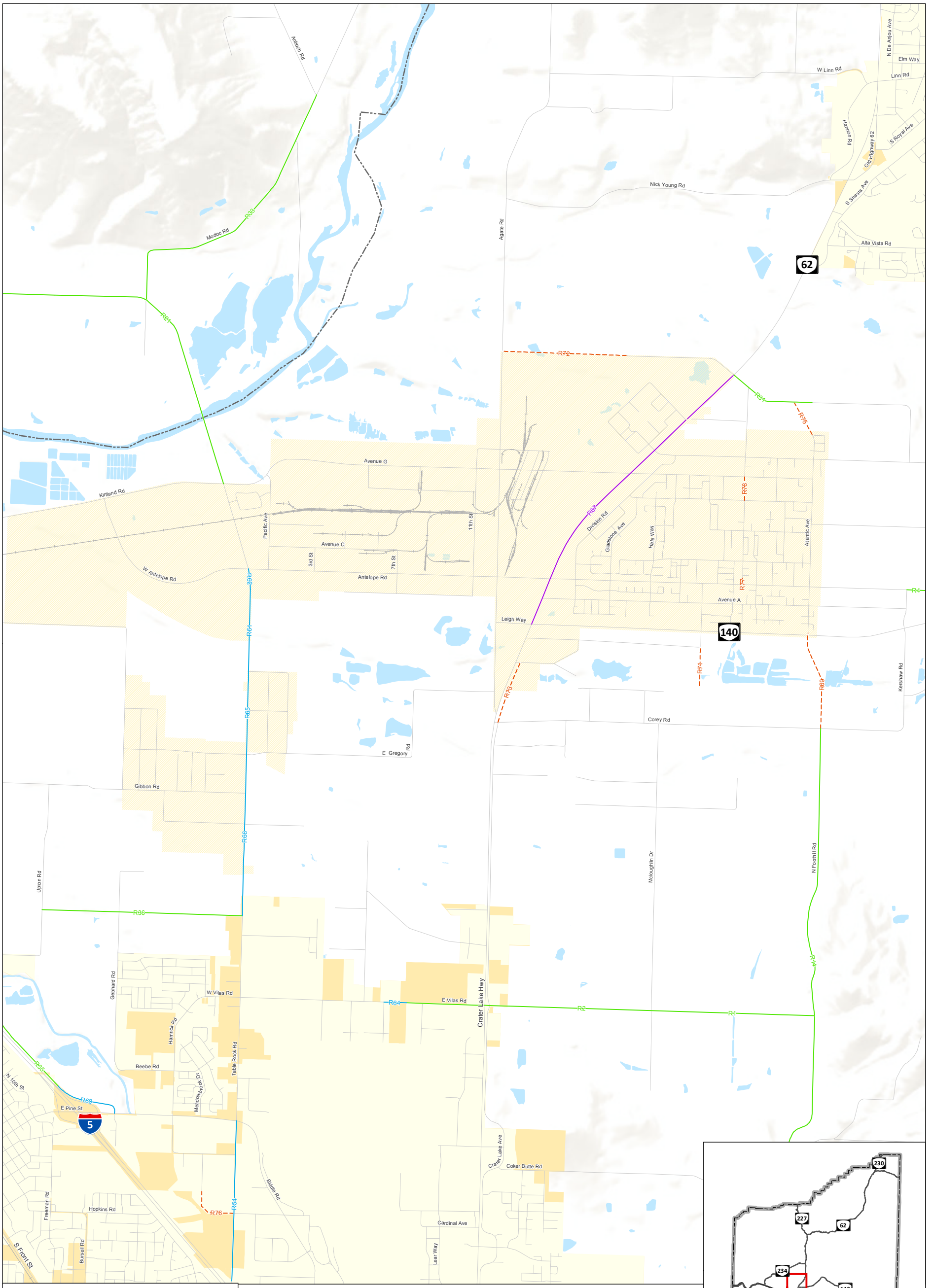
- Streetscape
- Upgrade Roadway
- Widen Roadway (3-5 lanes)
- - - New Roadway
- County Boundary



**Roadway Improvements
Jackson County, OR**

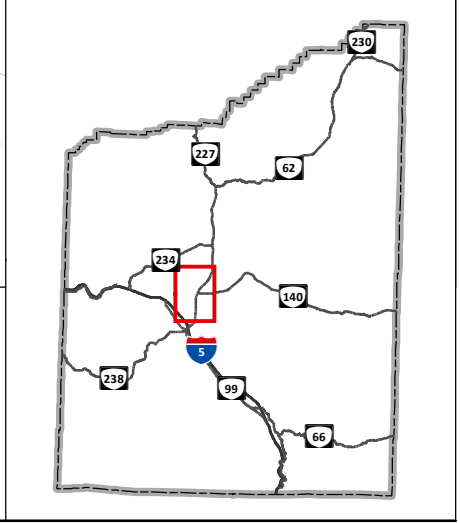
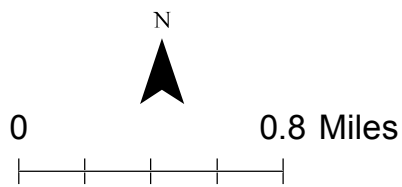
**Figure
2D**

H:\proj\18018 - Jackson County TSP Update\GIS\TMS_Alt\Figures\2_Roadway Projects.mxd - m.bell - 6:09 PM 2/2/2016



Project Type

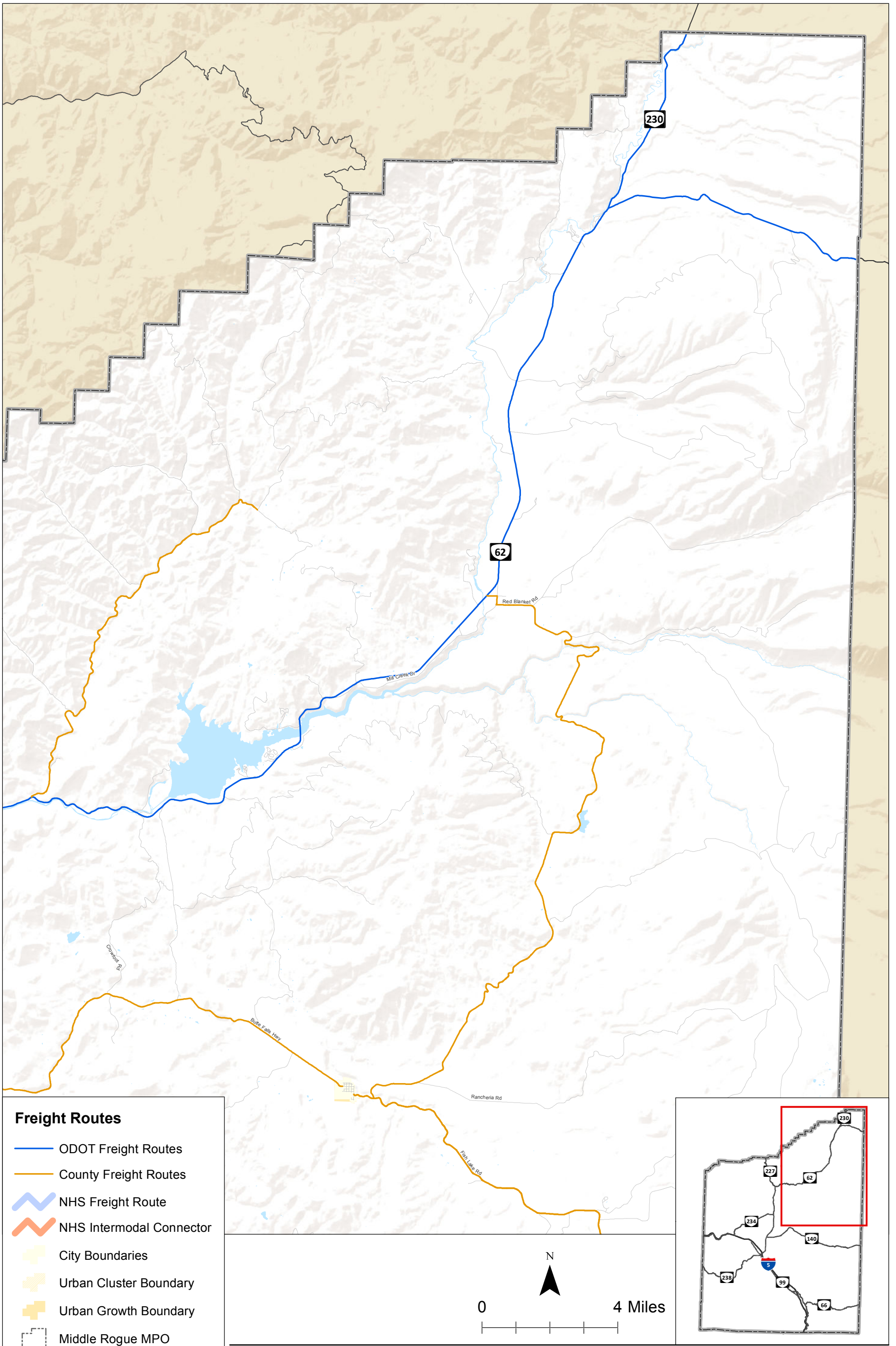
- Streetscape
- Upgrade Roadway
- Widen Roadway (3-5 lanes)
- New Roadway
- County Boundary













**Roadway Improvements
Jackson County, OR**

**Figure
2E**

H:\projfiles\18018 - Jackson County TSP Update\GIS\TMS_Alt_Figures\2_Roadway Projects.mxd - m.bell - 6:09 PM 2/2/2016

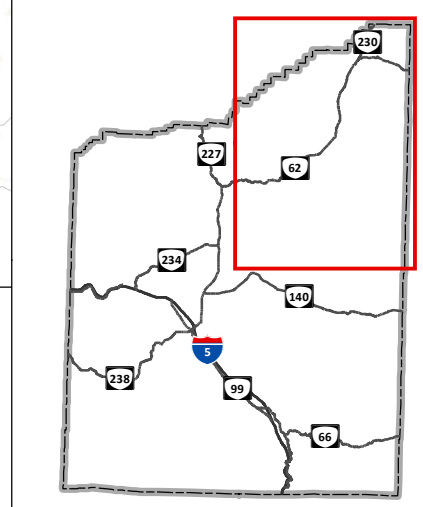


Freight Routes

-  ODOT Freight Routes
-  County Freight Routes
-  NHS Freight Route
-  NHS Intermodal Connector
-  City Boundaries
-  Urban Cluster Boundary
-  Urban Growth Boundary
-  Middle Rogue MPO
-  Rogue Valley MPO
-  County Boundary



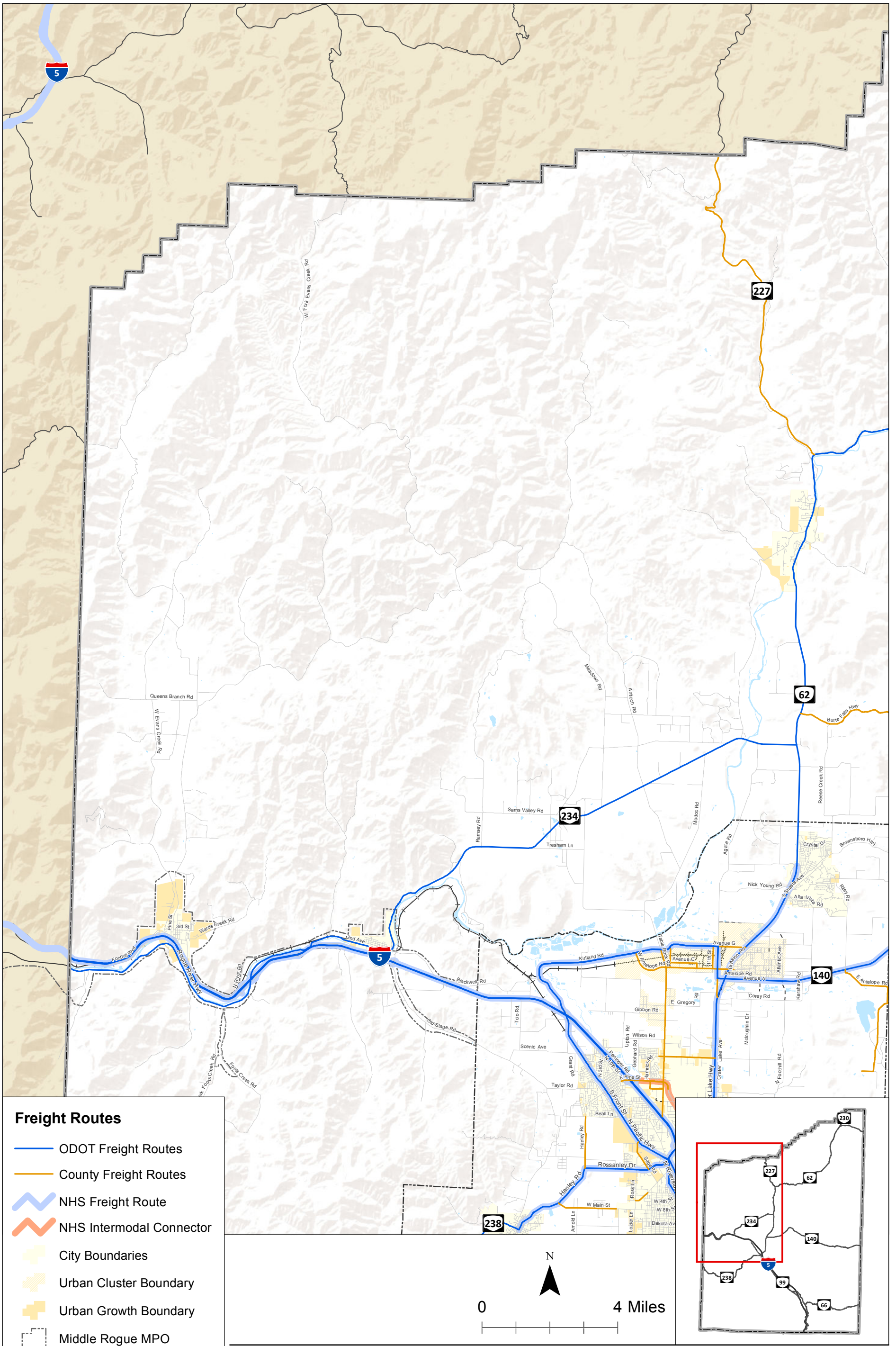
0 4 Miles



**Freight Route Designations
Jackson County, OR**

**Figure
3A**

H:\proj\18018 - Jackson County TSP Update\GIS\TMS_Alt\Figures3_Freight_Route_Designations.mxd - mbeil - 6:13 PM 2/2/2016



Freight Routes

- ODOT Freight Routes
- County Freight Routes
- ~ NHS Freight Route
- ~ NHS Intermodal Connector
- City Boundaries
- Urban Cluster Boundary
- Urban Growth Boundary
- Middle Rogue MPO
- Rogue Valley MPO
- County Boundary











**Freight Route Designations
Jackson County, OR**

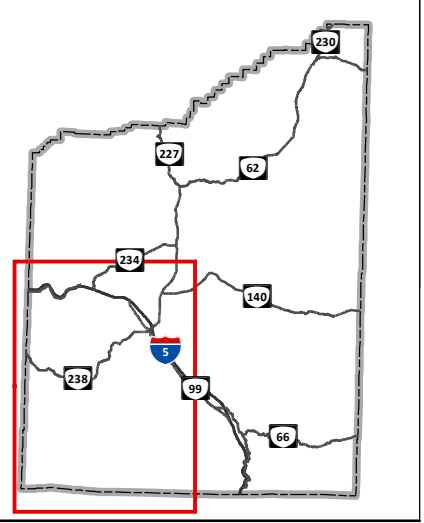
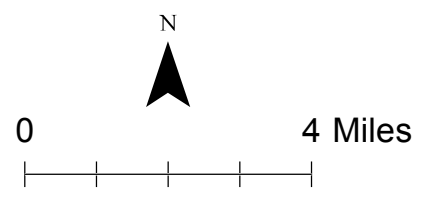
**Figure
3B**

H:\projects\18018 - Jackson County TSP Update\GIS\TMS_Alt_Figures3_Freight_Route_Designations.mxd - mbeil - 6:13 PM 2/2/2016



Freight Routes

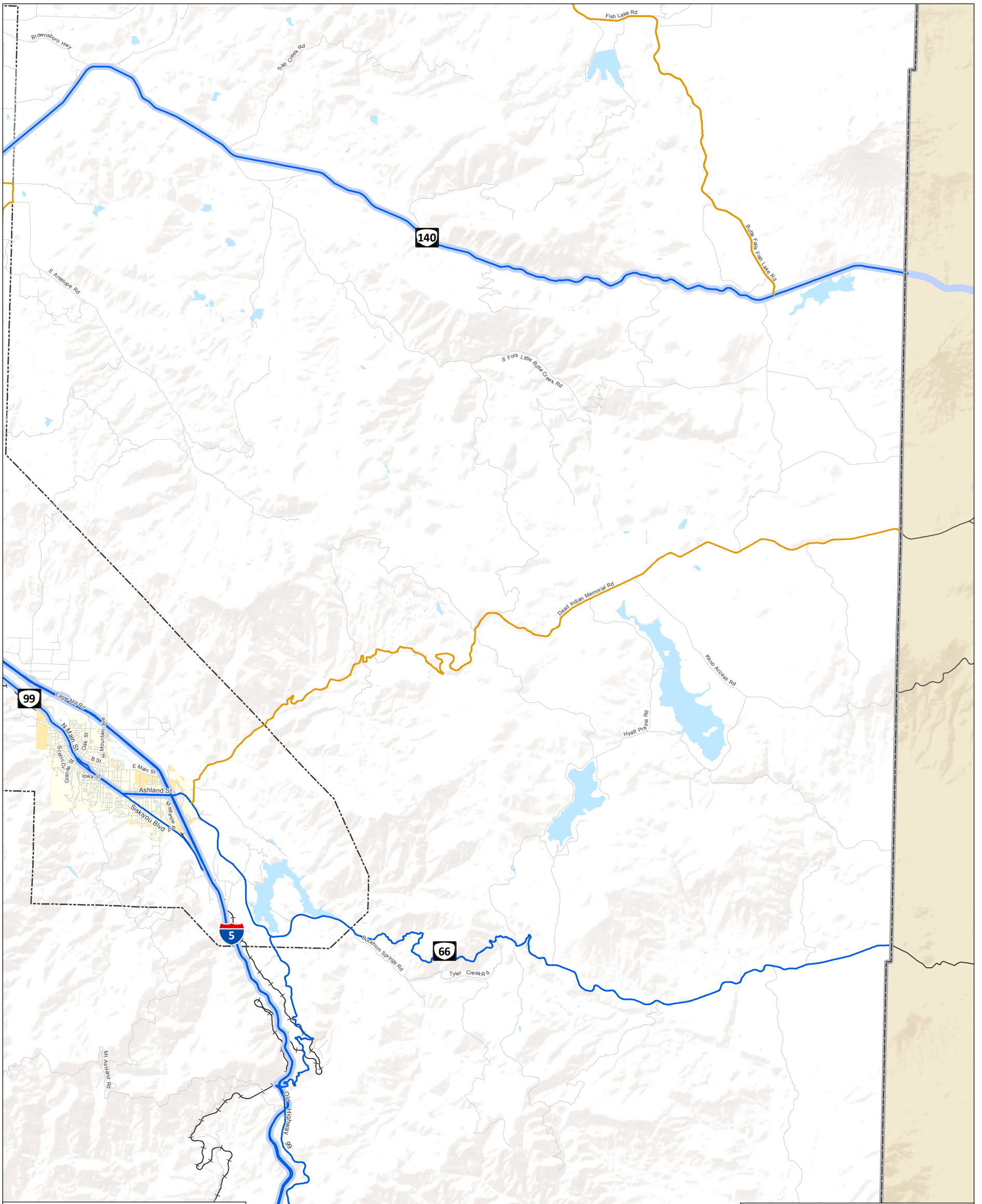
-  ODOT Freight Routes
-  County Freight Routes
-  NHS Freight Route
-  NHS Intermodal Connector
-  City Boundaries
-  Urban Cluster Boundary
-  Urban Growth Boundary
-  Middle Rogue MPO
-  Rogue Valley MPO
-  County Boundary



**Freight Route Designations
Jackson County, OR**

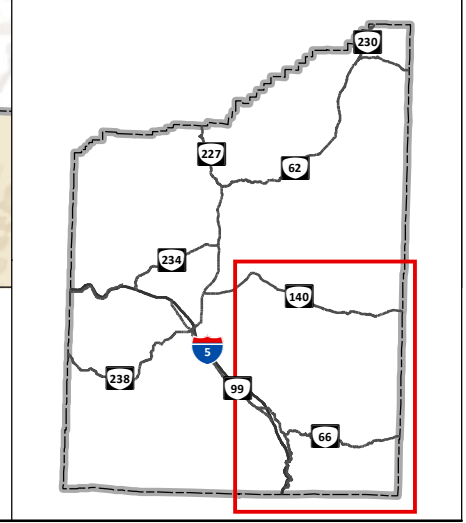
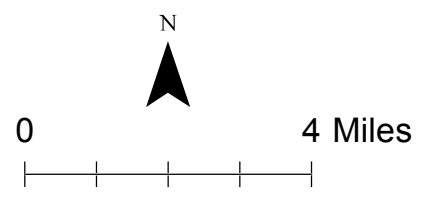
**Figure
3C**

H:\projects\18018 - Jackson County TSP Update\GIS\TMS_Alt\Figures3_Freight_Route_Designations.mxd - mbeil - 6:13 PM 2/2/2016



Freight Routes

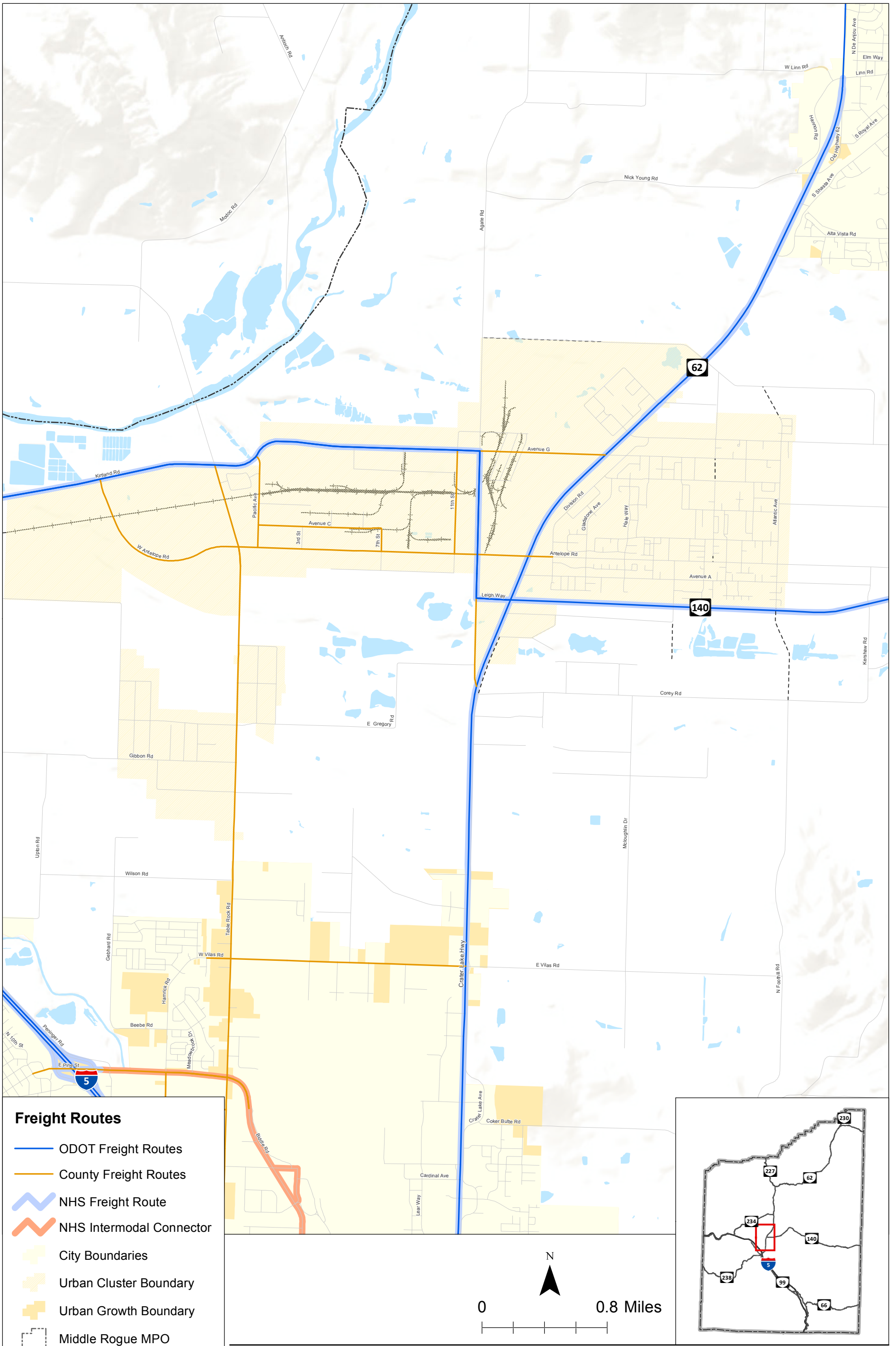
- ODOT Freight Routes
- County Freight Routes
- NHS Freight Route
- NHS Intermodal Connector
- City Boundaries
- Urban Cluster Boundary
- Urban Growth Boundary
- Middle Rogue MPO
- Rogue Valley MPO
- County Boundary



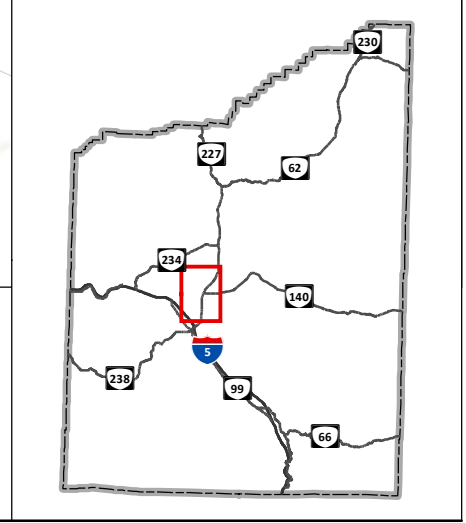
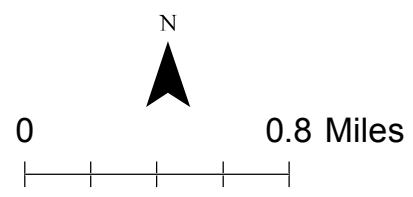
**Freight Route Designations
Jackson County, OR**

**Figure
3D**

H:\projects\18018 - Jackson County TSP Update\GIS\TMS_Alt\Figures3_Freight_Route_Designations.mxd - mbehl - 6:13 PM 2/2/2016



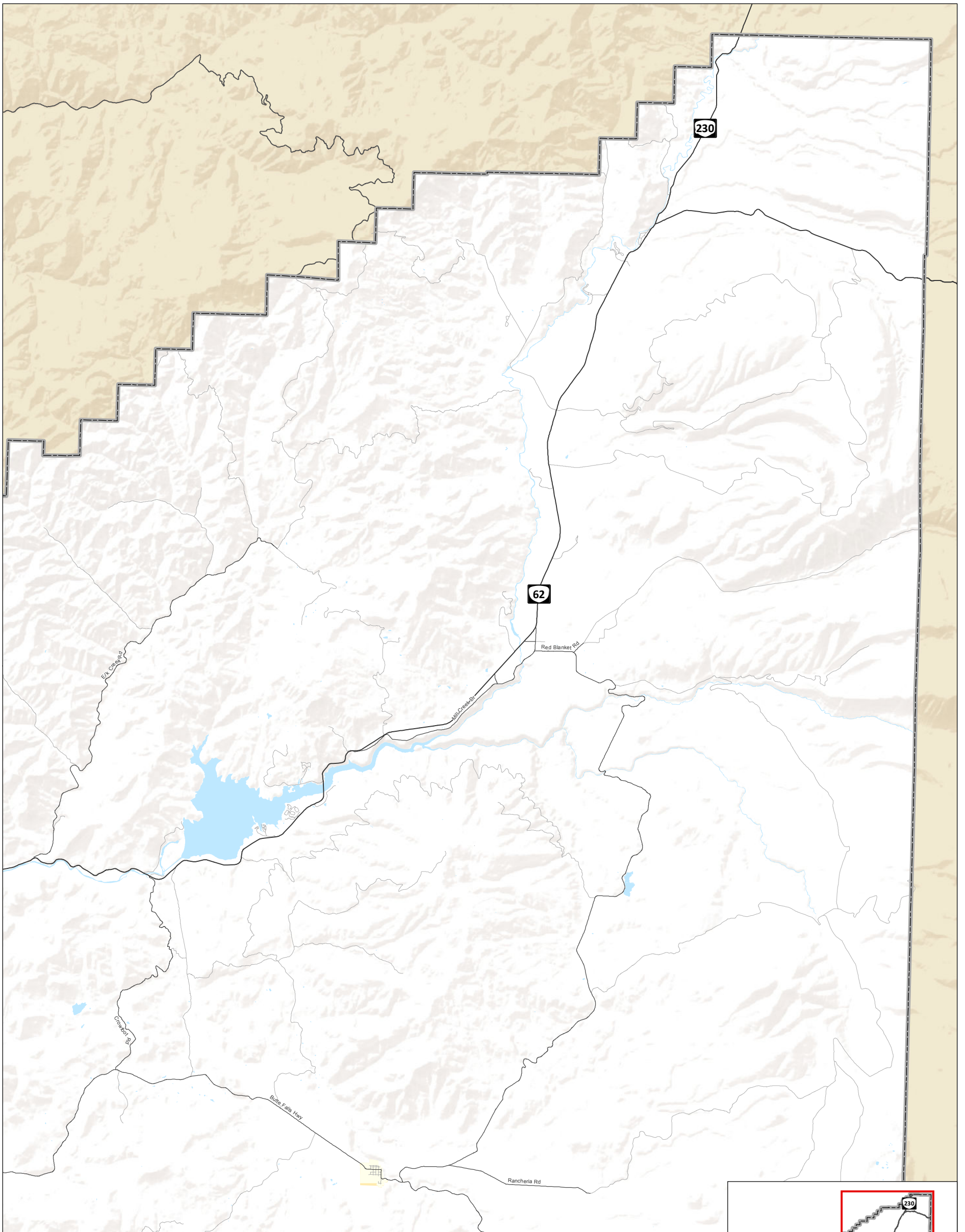
- Freight Routes**
- ODOT Freight Routes
 - County Freight Routes
 - ~ NHS Freight Route
 - ~ NHS Intermodal Connector
 - City Boundaries
 - Urban Cluster Boundary
 - Urban Growth Boundary
 - Middle Rogue MPO
 - Rogue Valley MPO
 - County Boundary



**Freight Route Designations
Jackson County, OR**

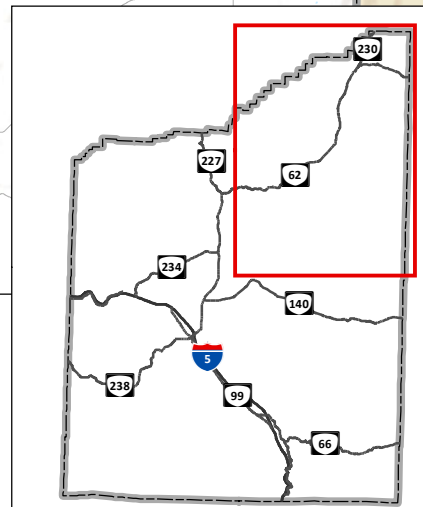
**Figure
3E**

H:\projfiles\18018 - Jackson County TSP Update\gis\TMS_Alt\Figures3_Freight_Route_Designations.mxd - mbeil - 6:13 PM 2/2/2016



Project Type

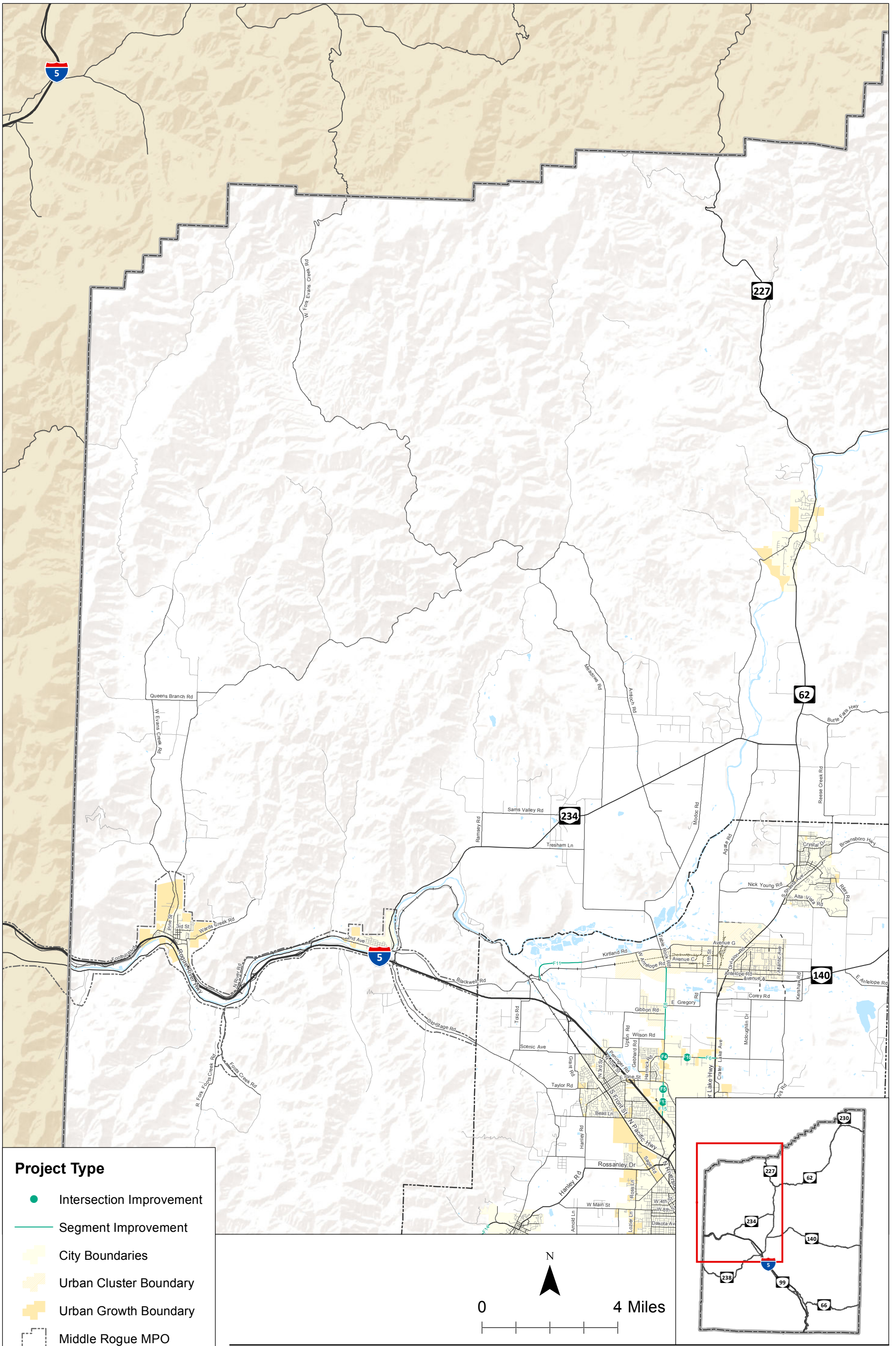
- Intersection Improvement
- Segment Improvement
- City Boundaries
- Urban Cluster Boundary
- Urban Growth Boundary
- Middle Rogue MPO
- Rogue Valley MPO
- County Boundary



**Freight Improvements
Jackson County, OR**

**Figure
4A**

H:\proj\18018 - Jackson County TSP Update\GIS\TMS_Alt\Figures\Freight_Improvements.mxd - mbeall - 6:24 PM 2/2/2016

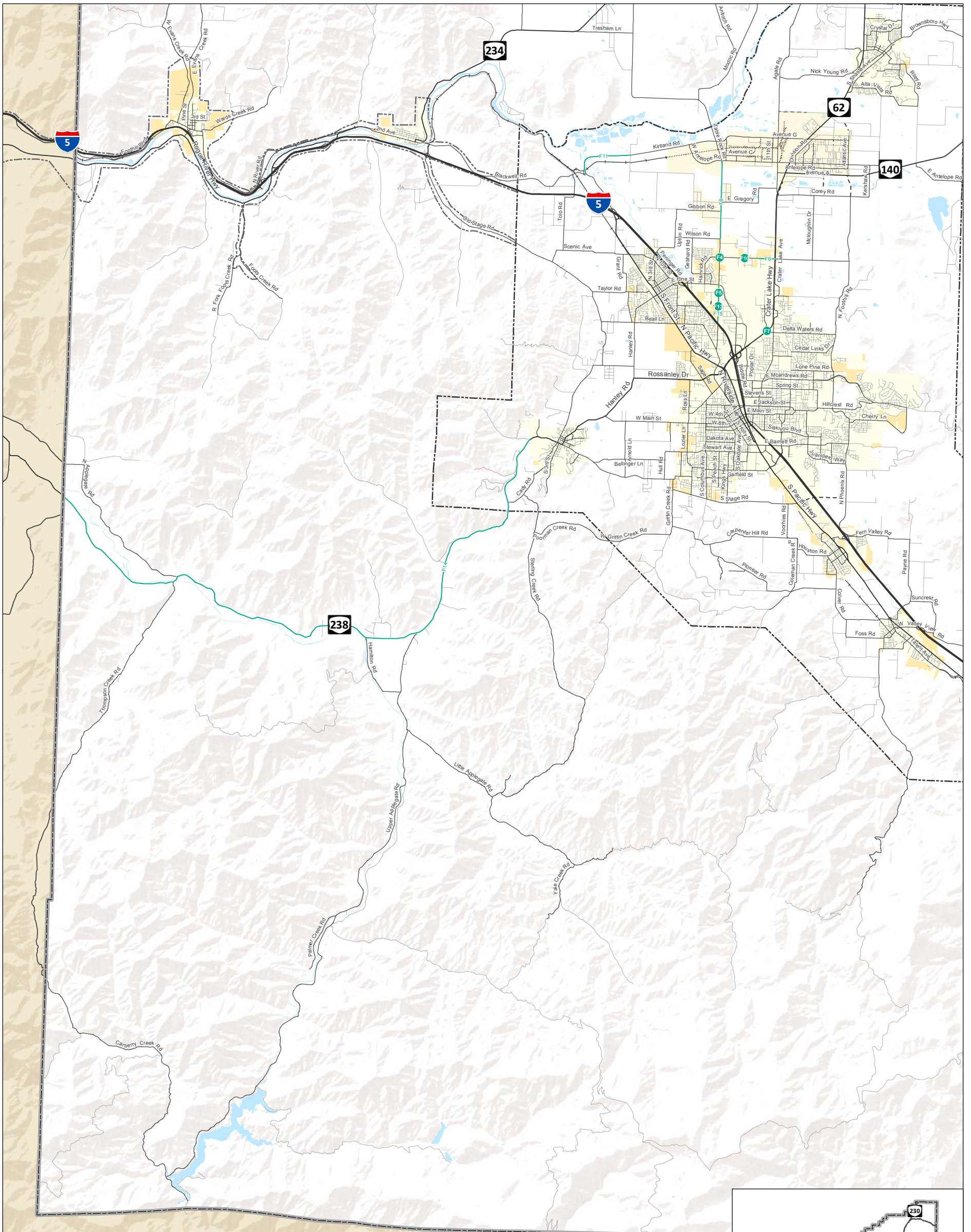


- Project Type**
- Intersection Improvement
 - Segment Improvement
 - City Boundaries
 - Urban Cluster Boundary
 - Urban Growth Boundary
 - Middle Rogue MPO
 - Rogue Valley MPO
 - County Boundary

**Freight Improvements
Jackson County, OR**

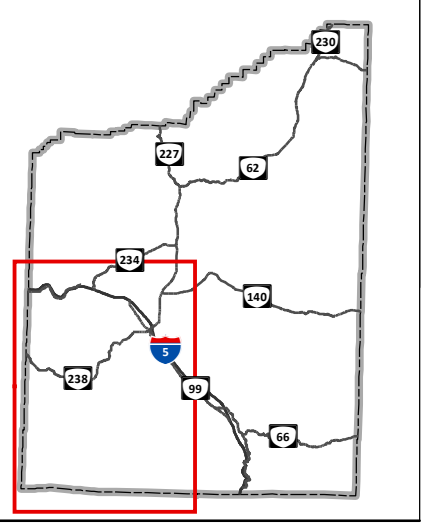
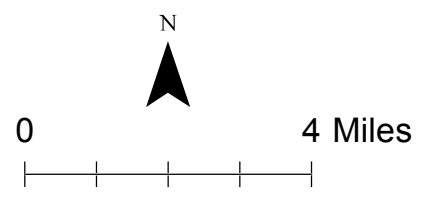
**Figure
4B**

H:\proj\18018 - Jackson County TSP Update\GIS\TMS_Alt\Figures\Freight_Improvements.mxd - mbeall - 6:24 PM 2/2/2016



Project Type

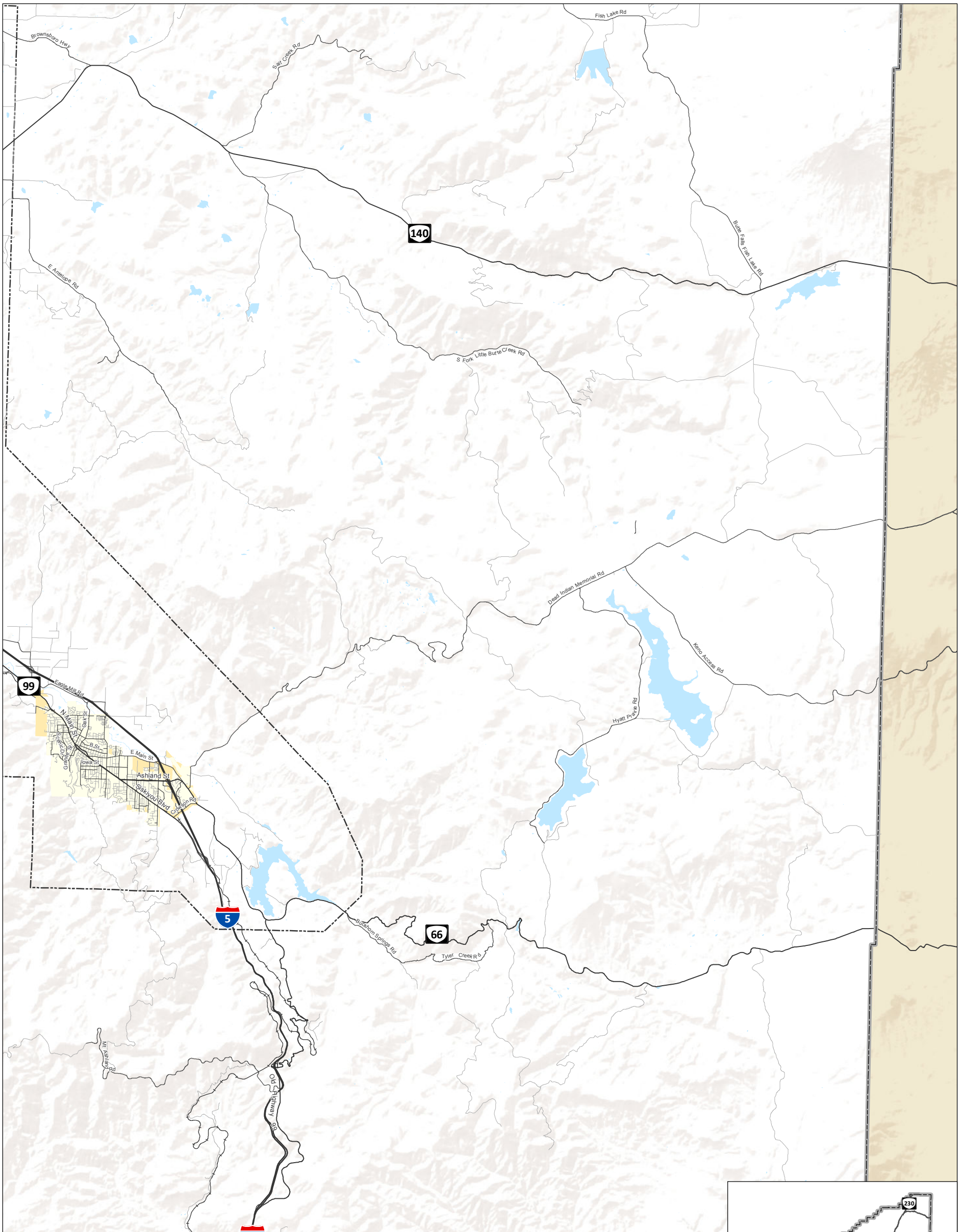
- Intersection Improvement
- Segment Improvement
- City Boundaries
- Urban Cluster Boundary
- Urban Growth Boundary
- Middle Rogue MPO
- Rogue Valley MPO
- County Boundary



**Freight Improvements
Jackson County, OR**

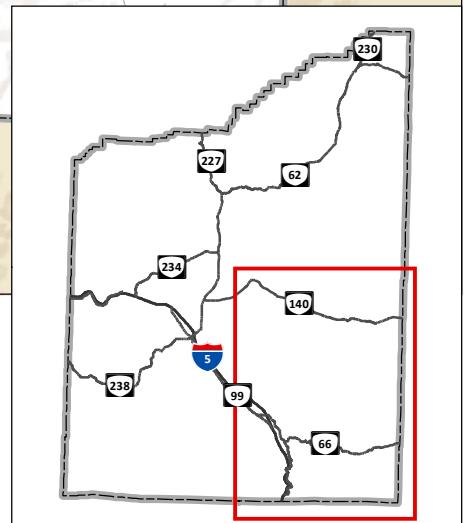
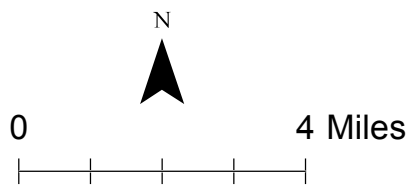
**Figure
4C**

H:\proj\18018 - Jackson County TSP Update\gis\TMS_Alt\Figures\Freight_Improvements.mxd - mbeill - 6:25 PM 2/2/2016



Project Type

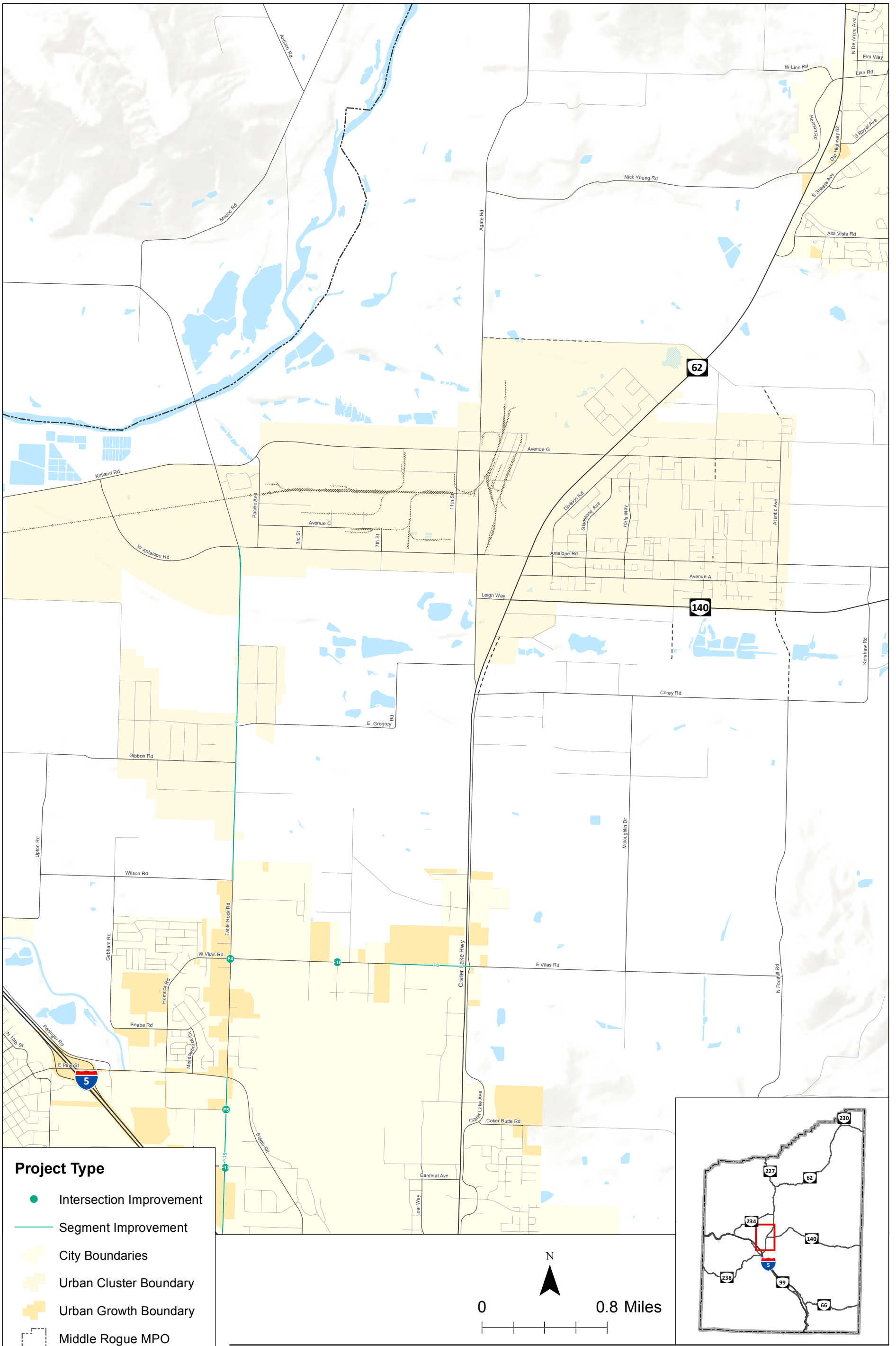
- Intersection Improvement
- Segment Improvement
- City Boundaries
- Urban Cluster Boundary
- Urban Growth Boundary
- Middle Rogue MPO
- Rogue Valley MPO
- County Boundary



**Freight Improvements
Jackson County, OR**

**Figure
4D**

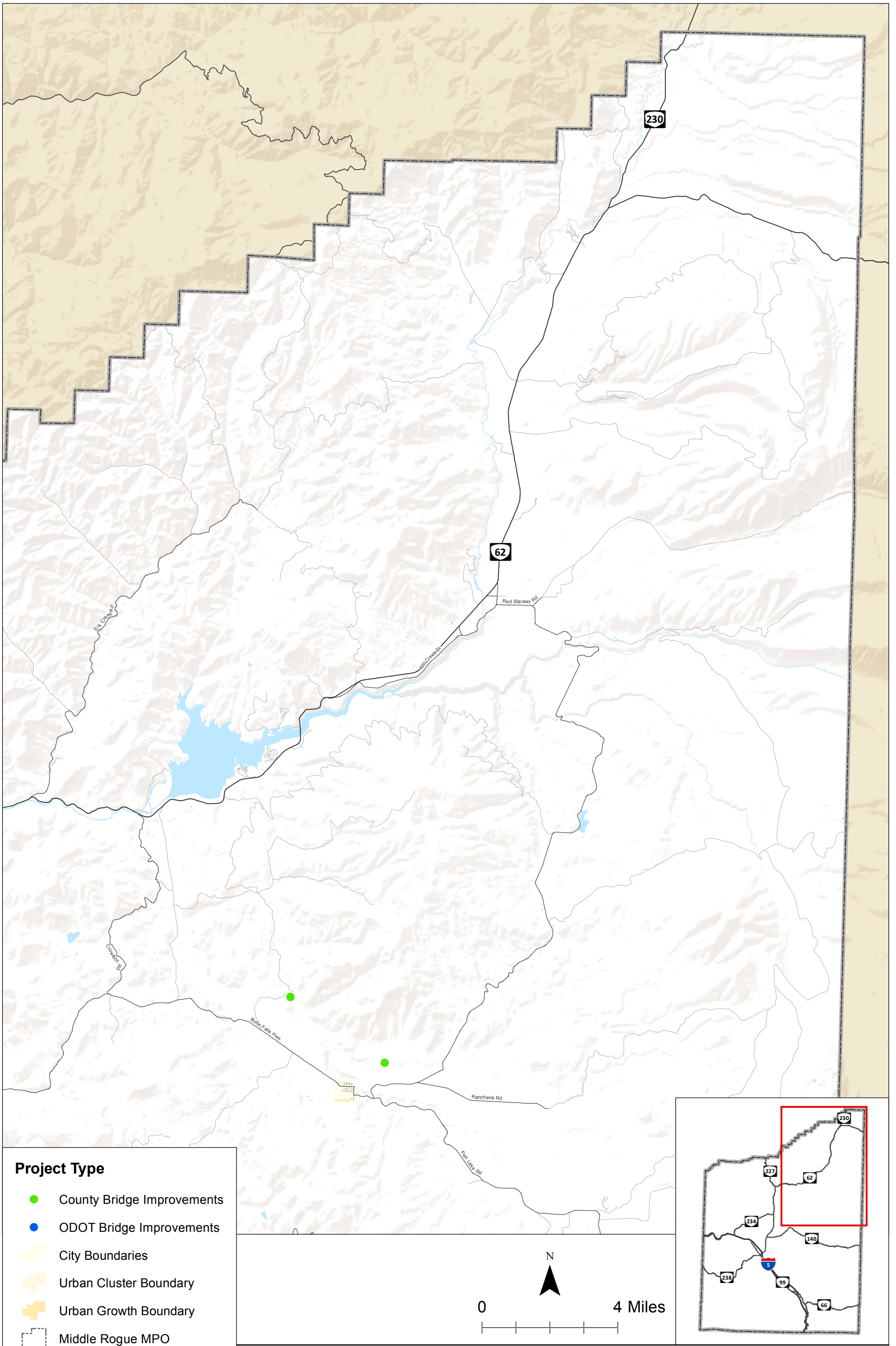
H:\proj\18018 - Jackson County TSP Update\GIS\TMS_Alt\Figures\Freight_Improvements.mxd - mbeil - 6:25 PM 2/2/2016



**Freight Improvements
Jackson County, OR**

**Figure
4E**

H:\proj\18018 - Jackson County TSP Update\GIS\TMS_Alt\Figures\Freight_Improvements.mxd - mbeall - 6:25 PM 2/2/2016

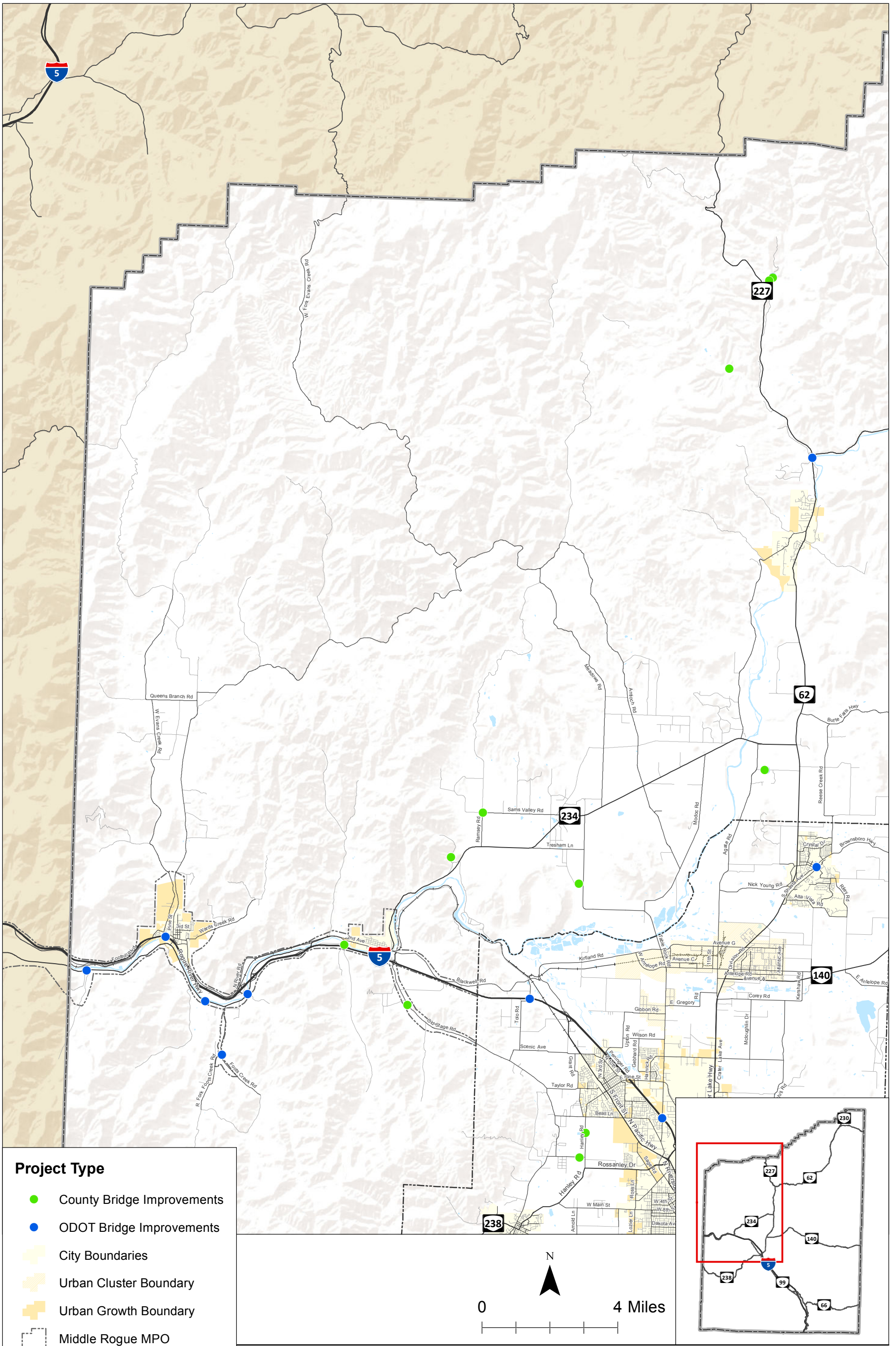


- Project Type**
- County Bridge Improvements
 - ODOT Bridge Improvements
 - City Boundaries
 - Urban Cluster Boundary
 - Urban Growth Boundary
 - Middle Rogue MPO
 - Rogue Valley MPO
 - County Boundary

**Bridge and Culvert Improvements
Jackson County, OR**

**Figure
5A**

H:\proj\18018 - Jackson County TSP Update\GIS\TMS_Alt\Figures\5_Bridge and Culvert Projects.mxd - mbell - 6:25 PM 2/2/2016



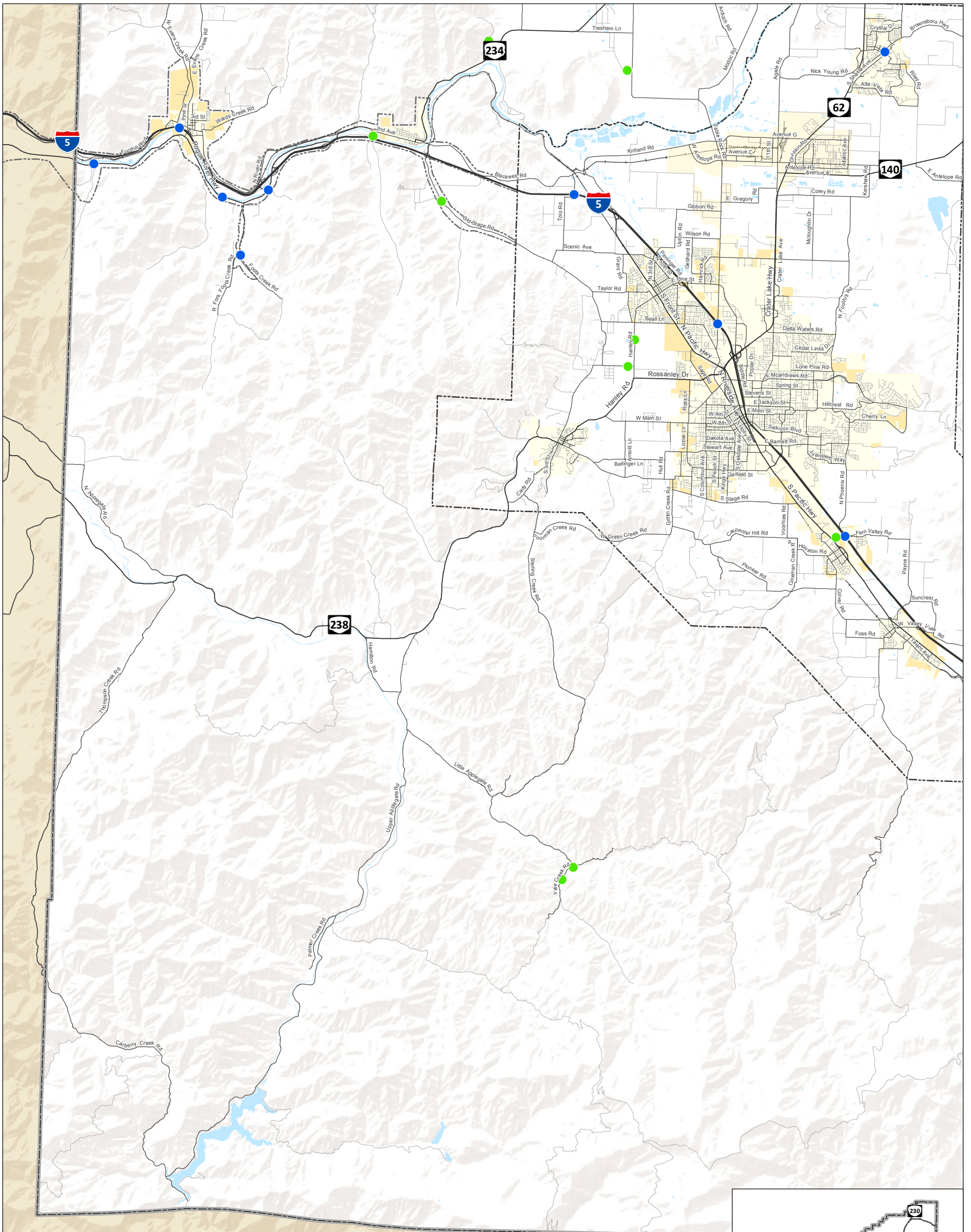
Project Type

- County Bridge Improvements
- ODOT Bridge Improvements
- City Boundaries
- Urban Cluster Boundary
- Urban Growth Boundary
- Middle Rogue MPO
- Rogue Valley MPO
- County Boundary

**Bridge and Culvert Improvements
Jackson County, OR**

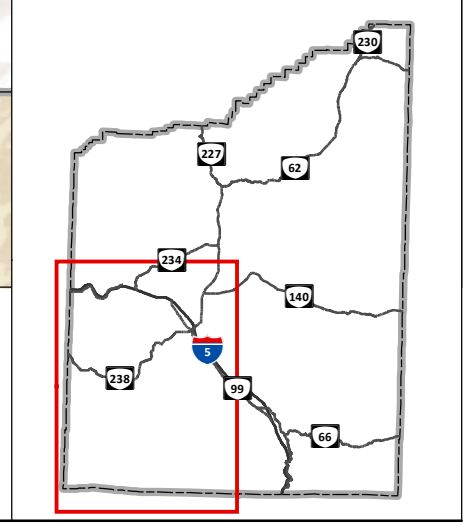
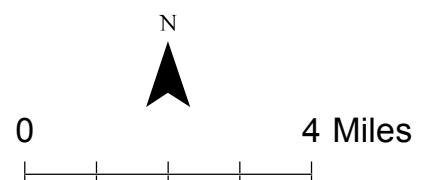
**Figure
5B**

H:\projects\18018 - Jackson County TSP Update\GIS\TMS_Alt\Figures\5_Bridge and Culvert Projects.mxd - mball - 6:26 PM 2/22/2016



Project Type

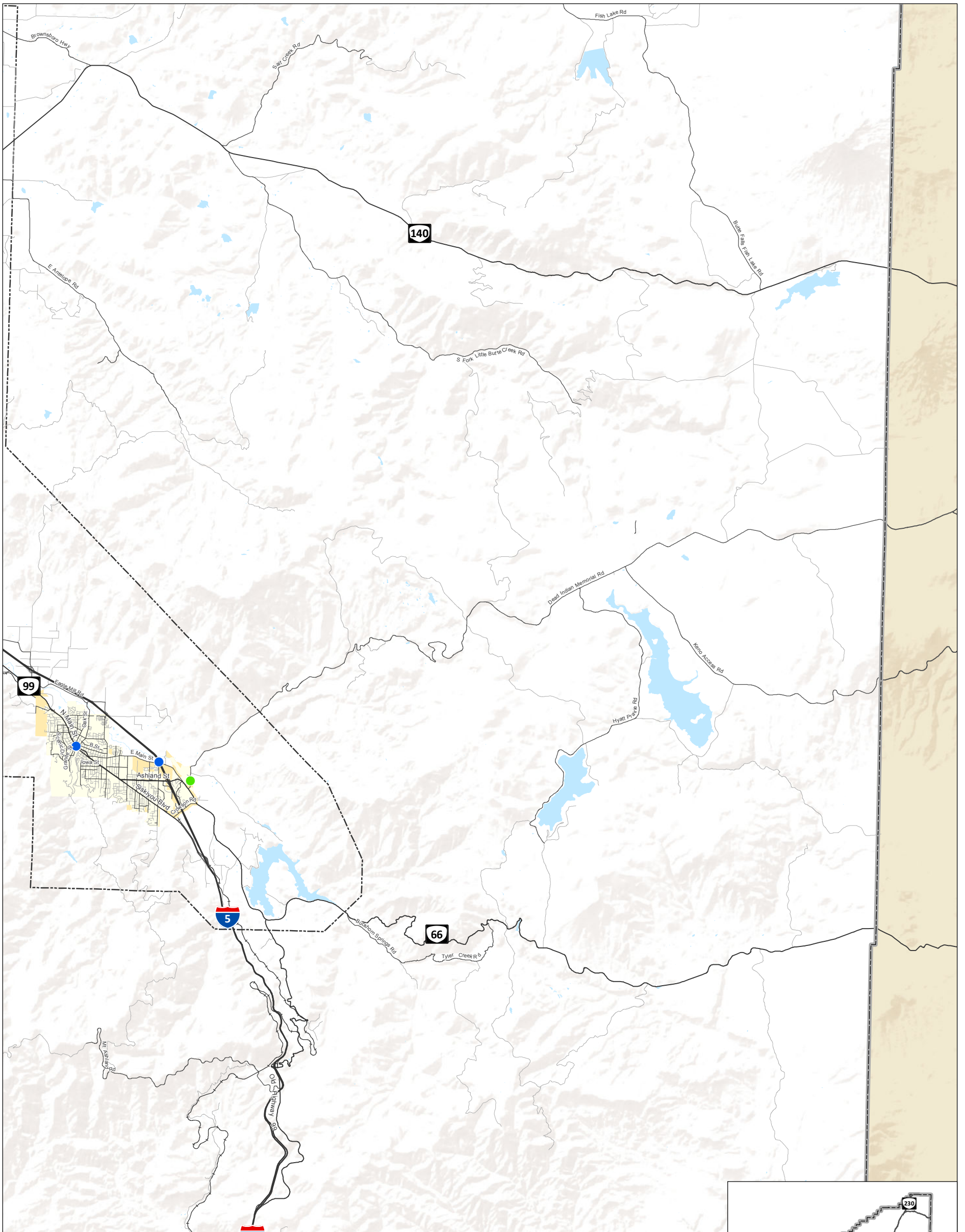
- County Bridge Improvements
- ODOT Bridge Improvements
- City Boundaries
- Urban Cluster Boundary
- Urban Growth Boundary
- Middle Rogue MPO
- Rogue Valley MPO
- County Boundary



**Bridge and Culvert Improvements
Jackson County, OR**

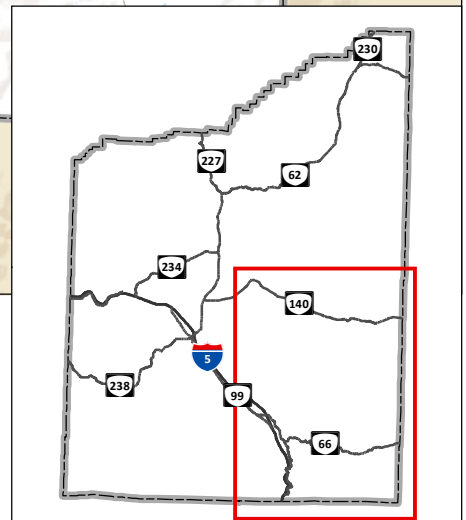
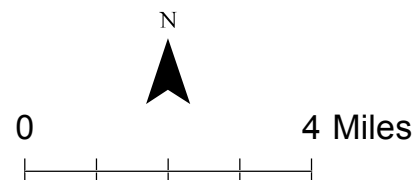
**Figure
5C**

H:\project\18018 - Jackson County TSP Update\GIS\TMS_Alt\Figures\5_Bridge and Culvert Projects.mxd - mball - 6:26 PM 2/2/2016



Project Type

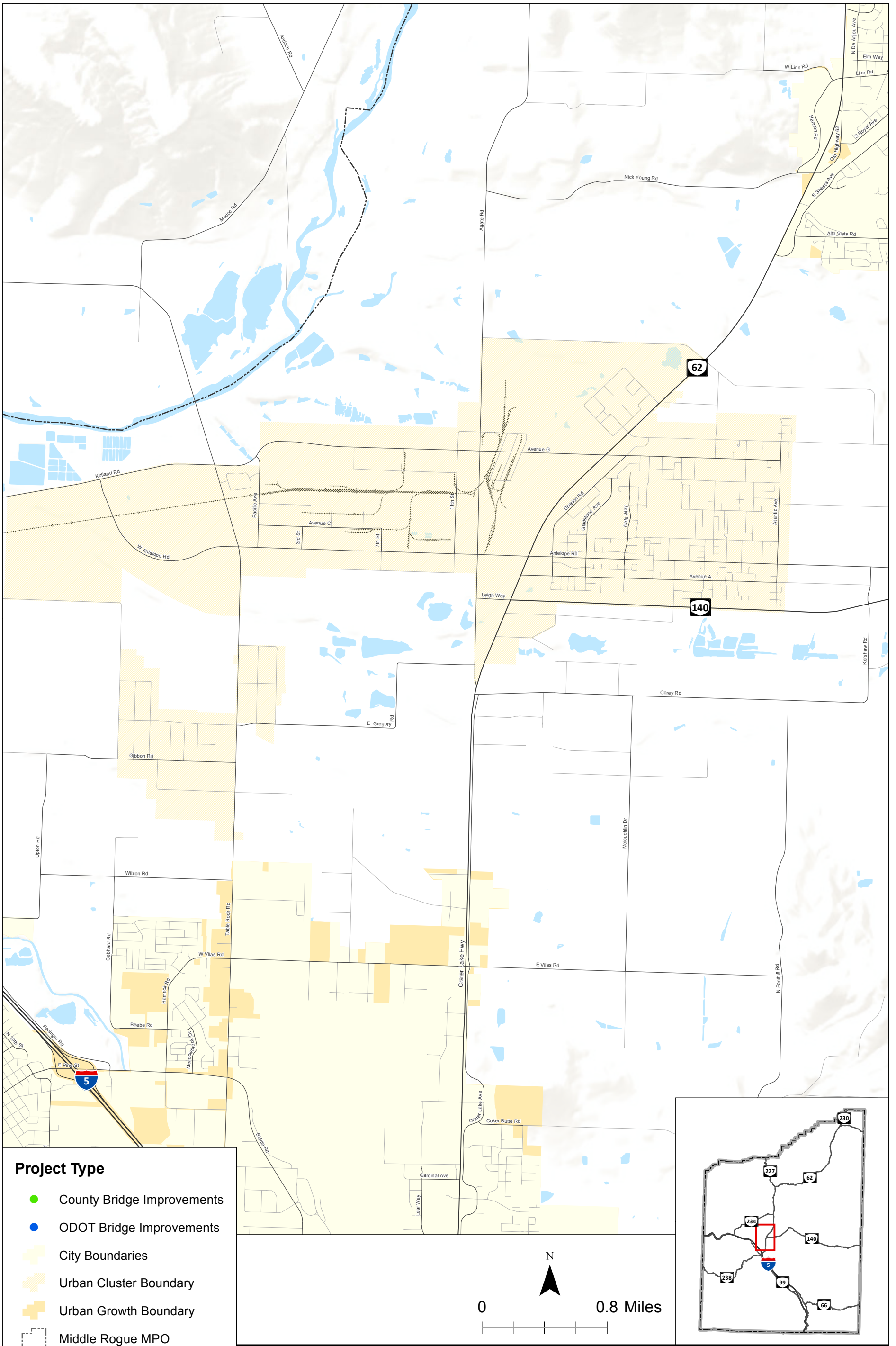
- County Bridge Improvements
- ODOT Bridge Improvements
- City Boundaries
- Urban Cluster Boundary
- Urban Growth Boundary
- Middle Rogue MPO
- Rogue Valley MPO
- County Boundary



**Bridge and Culvert Improvements
Jackson County, OR**

**Figure
5D**

H:\projects\18018 - Jackson County TSP Update\GIS\TMS_Alt\Figures\5_Bridge and Culvert Projects.mxd - mball - 6:26 PM 2/22/2016



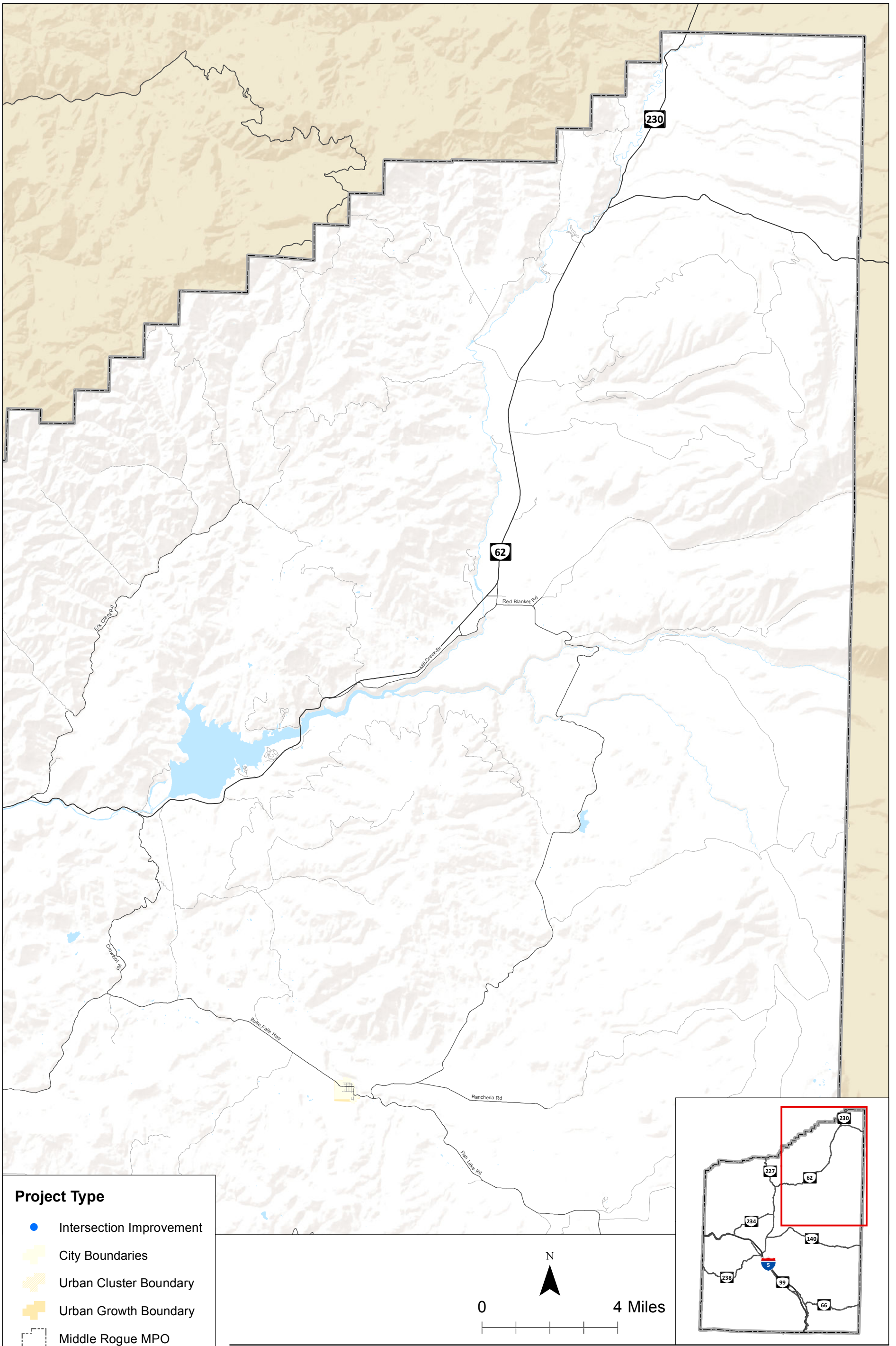
Project Type

- County Bridge Improvements
- ODOT Bridge Improvements
- City Boundaries
- Urban Cluster Boundary
- Urban Growth Boundary
- Middle Rogue MPO
- Rogue Valley MPO
- County Boundary

**Bridge and Culvert Improvements
Jackson County, OR**

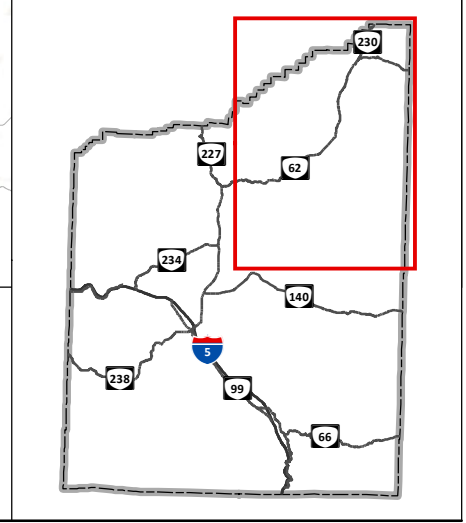
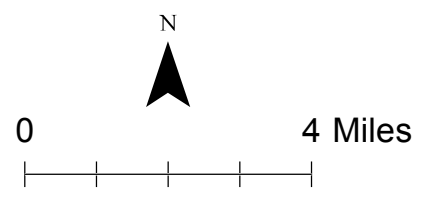
**Figure
5E**

H:\proj\18018 - Jackson County TSP Update\GIS\TMS_Alt\Figures\5_Bridge and Culvert Projects.mxd - mball - 6:26 PM 2/22/2016



Project Type

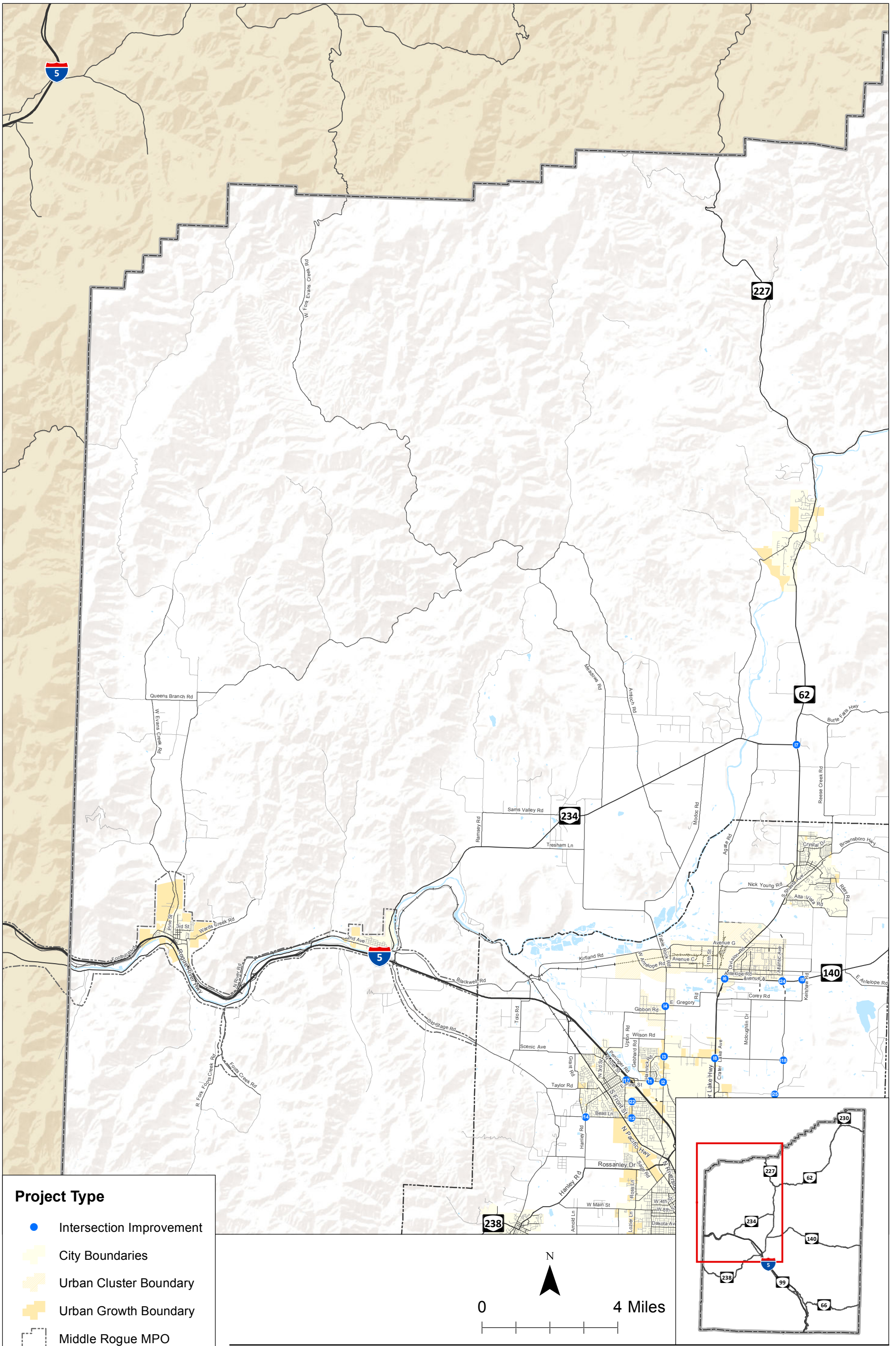
- Intersection Improvement
- City Boundaries
- Urban Cluster Boundary
- Urban Growth Boundary
- Middle Rogue MPO
- Rogue Valley MPO
- County Boundary



**Intersection Improvements
Jackson County, OR**

**Figure
6A**

H:\proj\18018 - Jackson County TSP Update\GIS\TMS_Alt\Figures\6_Intersection Projects.mxd - mbel - 6:28 PM 2/2/2016



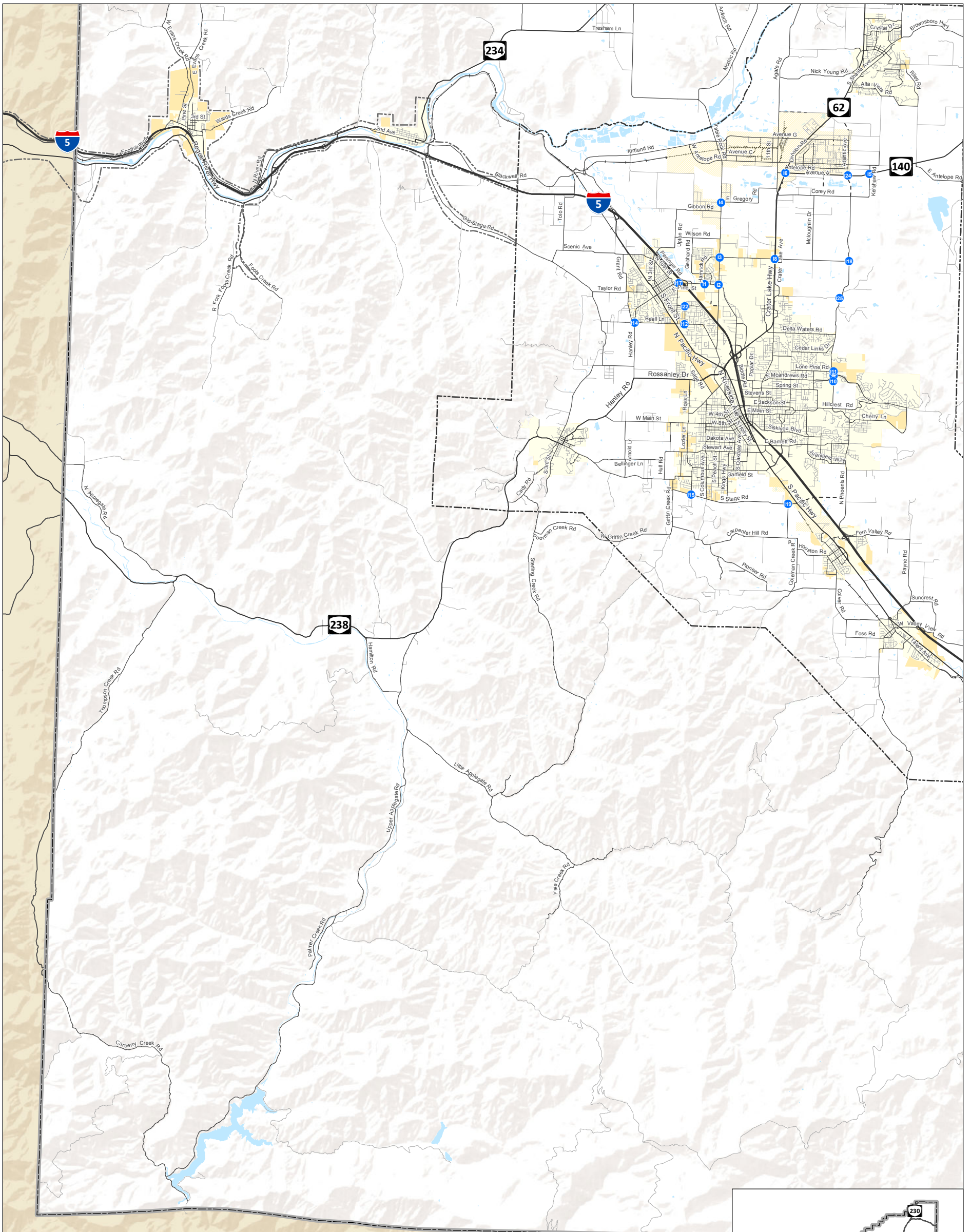
- Project Type**
- Intersection Improvement
 - City Boundaries
 - Urban Cluster Boundary
 - Urban Growth Boundary
 - Middle Rogue MPO
 - Rogue Valley MPO
 - County Boundary

0 4 Miles

**Intersection Improvements
Jackson County, OR**

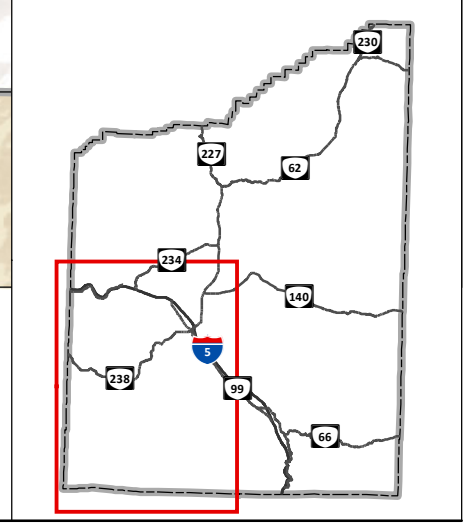
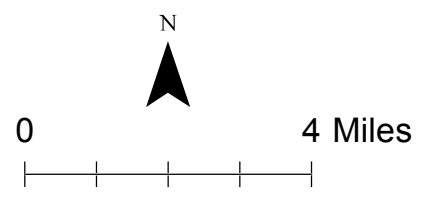
**Figure
6B**

H:\proj\18018 - Jackson County TSP Update\GIS\TMS_Alt_Figures\6 - Intersection Projects.mxd - mbeal - 6:28 PM 2/2/2016



Project Type

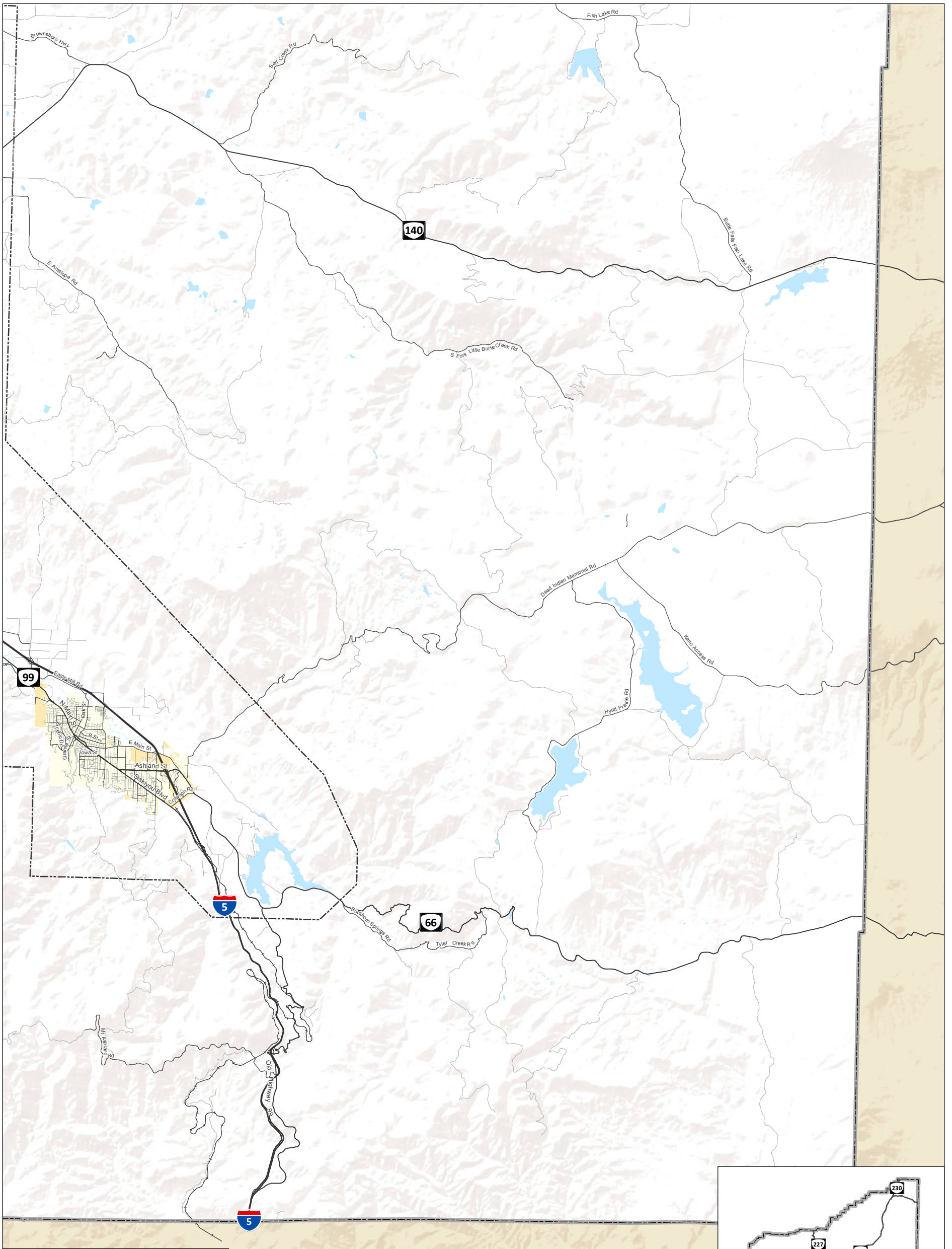
- Intersection Improvement
- City Boundaries
- Urban Cluster Boundary
- Urban Growth Boundary
- Middle Rogue MPO
- Rogue Valley MPO
- County Boundary



**Intersection Improvements
Jackson County, OR**

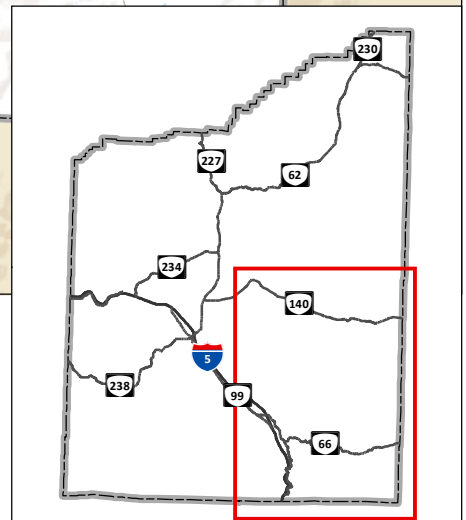
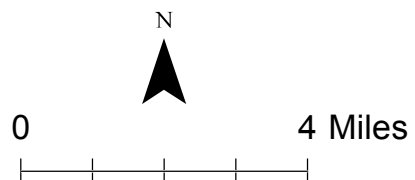
**Figure
6C**

H:\proj\18018 - Jackson County TSP Update\GIS\TMS_Alt\Figures\Intersection Projects.mxd - mbeel - 6:28 PM 2/2/2016



Project Type

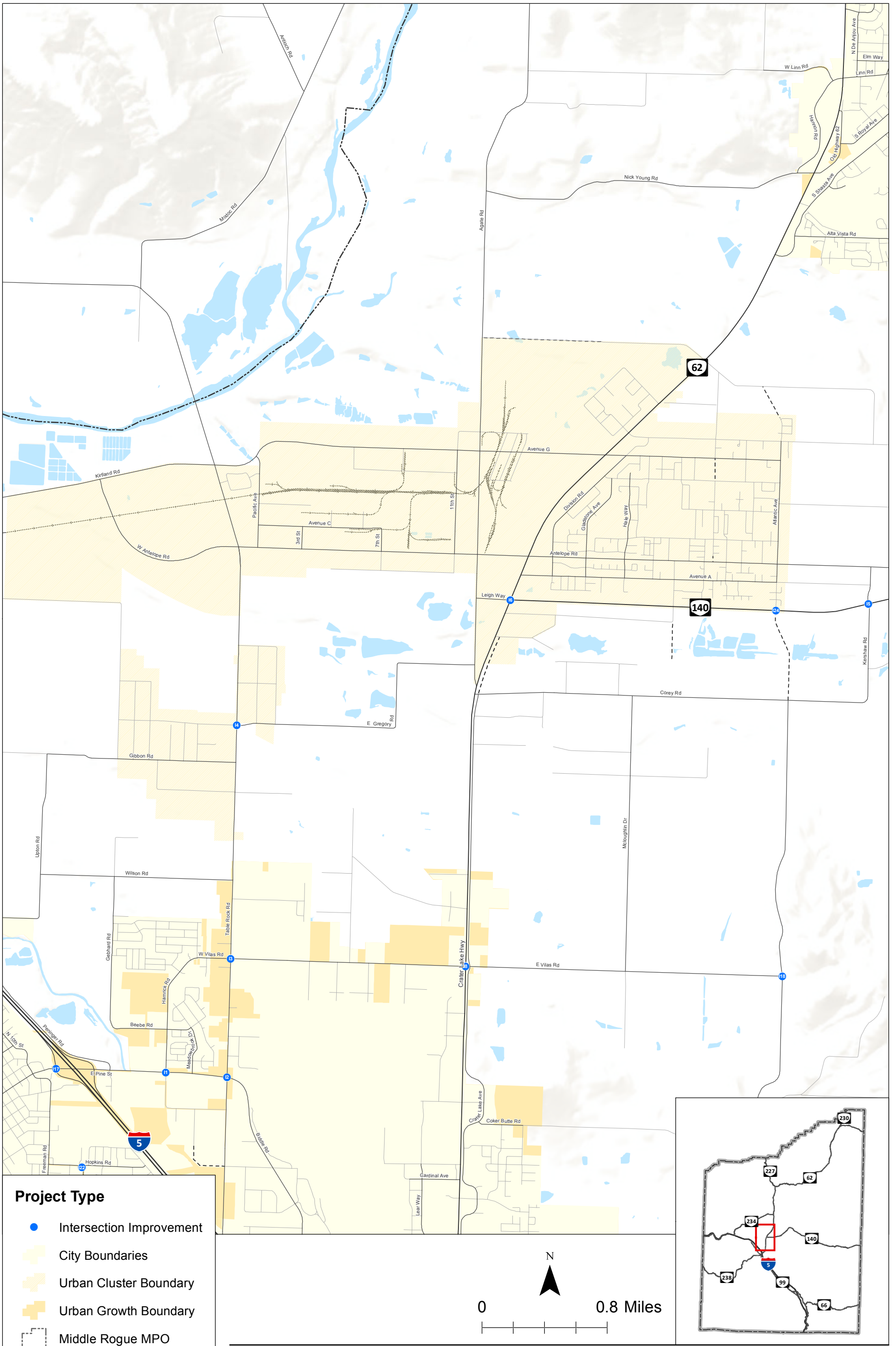
- Intersection Improvement
- City Boundaries
- Urban Cluster Boundary
- Urban Growth Boundary
- Middle Rogue MPO
- Rogue Valley MPO
- County Boundary



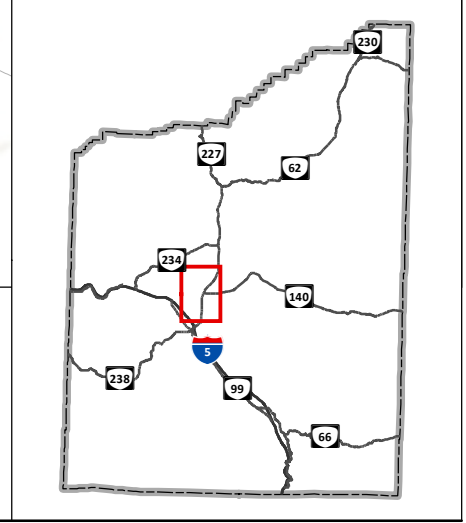
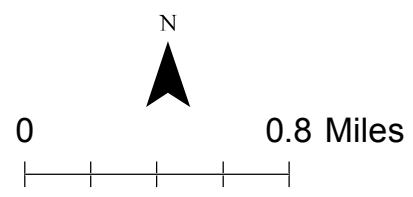
**Intersection Improvements
Jackson County, OR**

**Figure
6D**

H:\proj\18018 - Jackson County TSP Update\GIS\TMS_Alt\Figures\6 - Intersection Projects.mxd - mbe1 - 6:28 PM 2/2/2016



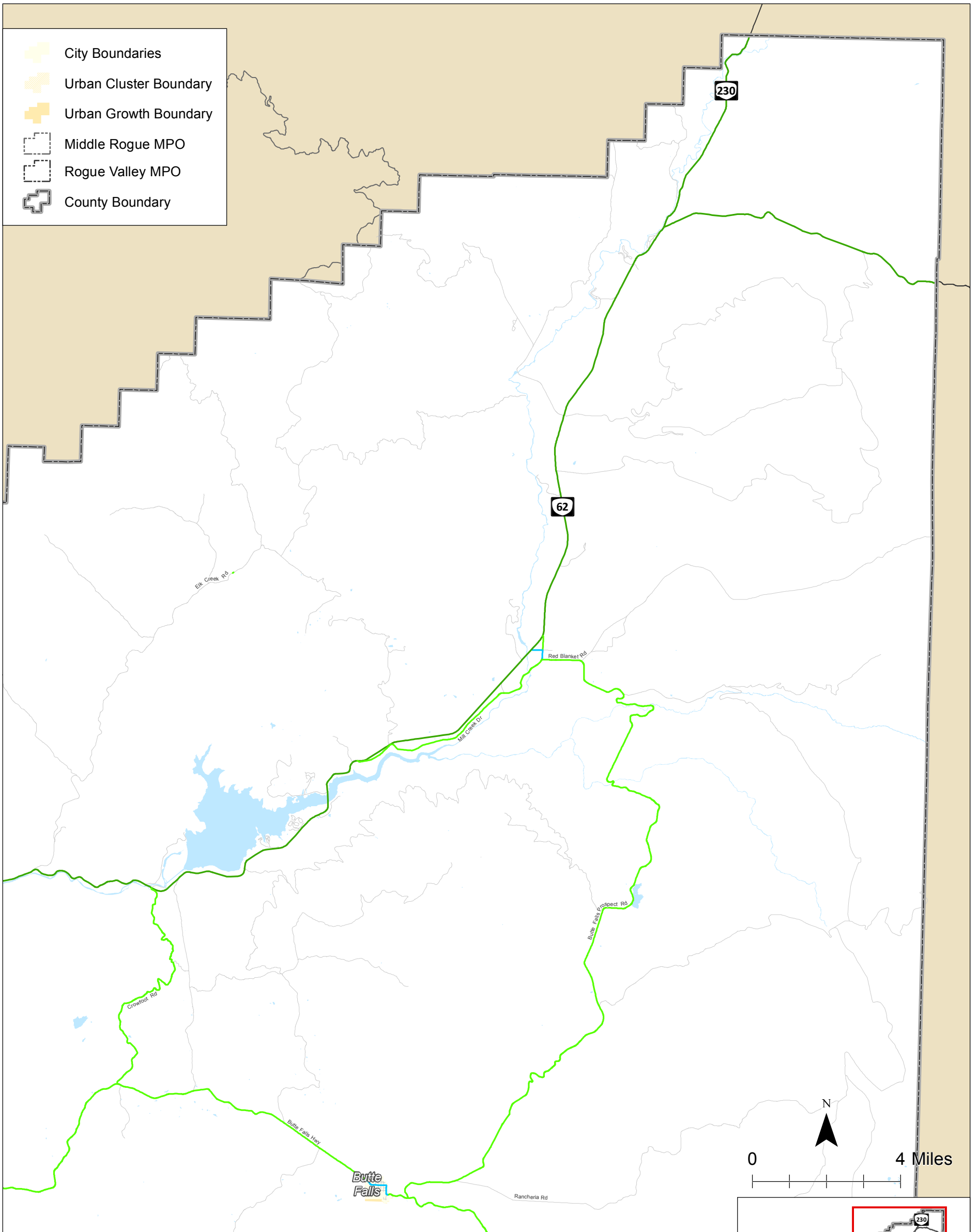
- Project Type**
- Intersection Improvement
 - City Boundaries
 - Urban Cluster Boundary
 - Urban Growth Boundary
 - Middle Rogue MPO
 - Rogue Valley MPO
 - County Boundary



**Intersection Improvements
Jackson County, OR**

**Figure
6E**

H:\profile\18018 - Jackson County TSP Update\GIS\TMS_Alt_Figures\Intersection Projects.mxd - mbeal - 6:28 PM 2/2/2016



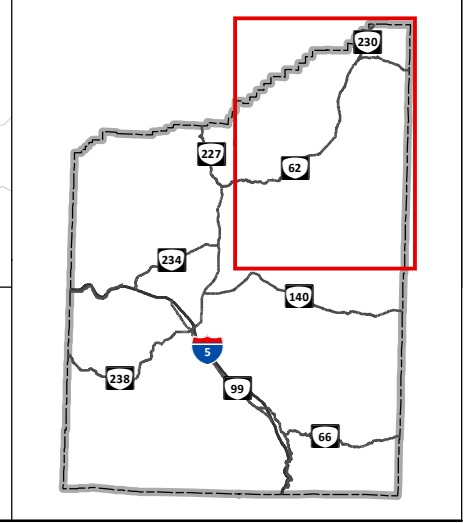
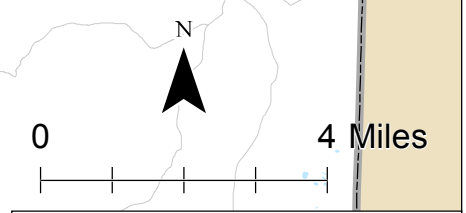
Roadway Bicycle Designations

- County Bikeway
- County Shared Roadway
- ODOT Bikeway
- ODOT Shared Roadway
- USFS/BLM Shared Roadway
- Enhanced Bikeway
- Enhanced Shared Roadway
- Rogue River Greenway
- Bear Creek Greenway

Bikeway are designated bike routes that provide space for cyclists to travel outside of the vehicle travel lane. This could include continuous shoulder bikeways on both sides of the road, uphill climbing lanes, intermittent shoulders in low visibility areas, or bike pull-out areas.

Shared Roadways are designated bike routes where bicyclists share the lane with vehicles on shared roadways. These routes could include signage indicating that the roadways is a bike route or other shared roadway treatments.

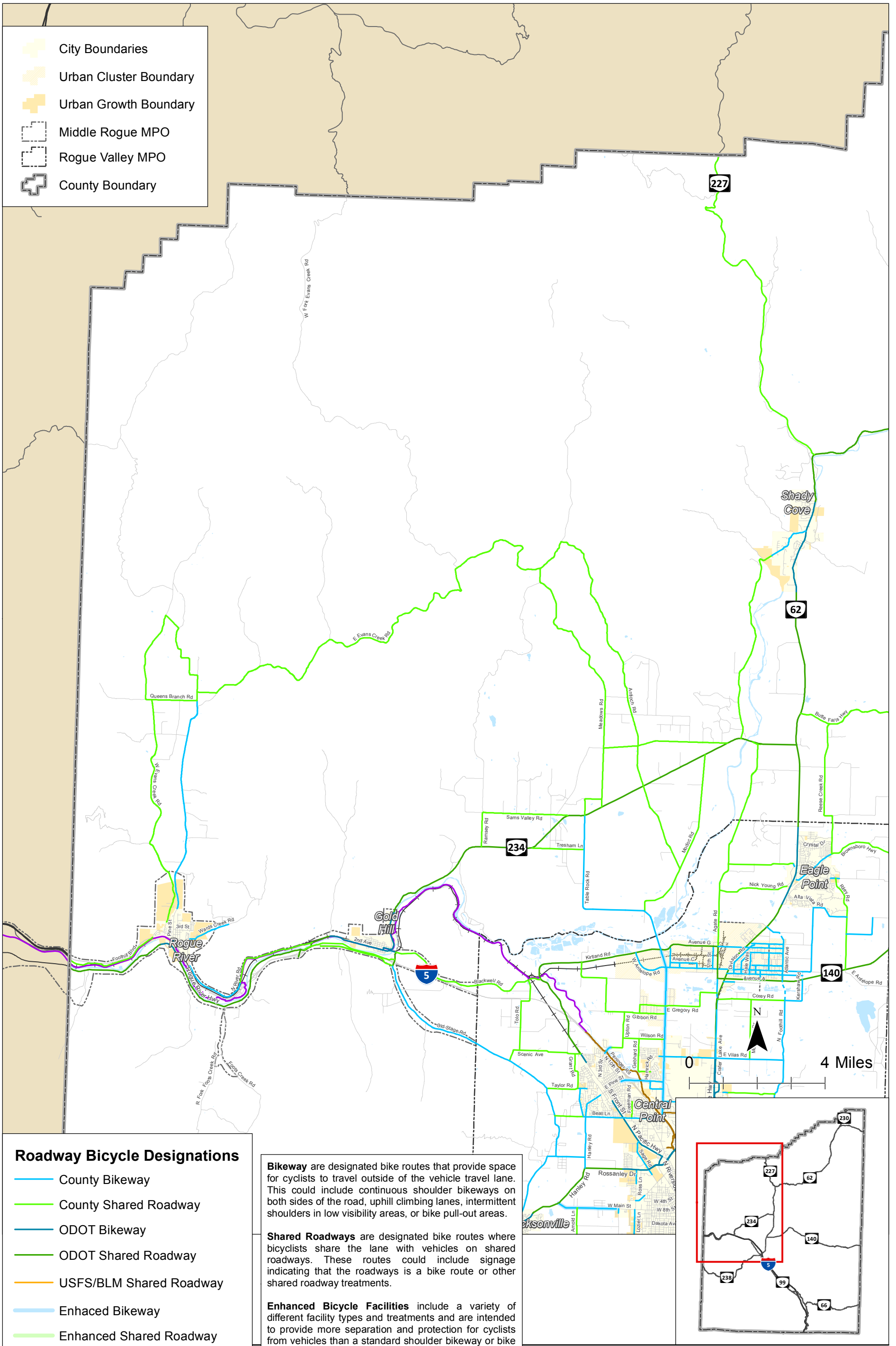
Enhanced Bicycle Facilities include a variety of different facility types and treatments and are intended to provide more separation and protection for cyclists from vehicles than a standard shoulder bikeway or bike lane. In rural areas, treatments include additional shoulder width or a parallel shared-use path. In urban areas, enhanced bikeway treatments include buffered bike lanes, cycle tracks or protected bikeways, or parallel shared-use path.



**Bicycle Route Designation
Jackson County, OR**

**Figure
7A**

H:\proj\18018 - Jackson County TSP Update\GIS\TMS_Alt\Figures7_Bike Designations.mxd - mbeal - 6:32 PM 2/2/2016



City Boundaries
 Urban Cluster Boundary
 Urban Growth Boundary
 Middle Rogue MPO
 Rogue Valley MPO
 County Boundary

Roadway Bicycle Designations

- County Bikeway
- County Shared Roadway
- ODOT Bikeway
- ODOT Shared Roadway
- USFS/BLM Shared Roadway
- Enhanced Bikeway
- Enhanced Shared Roadway
- Rogue River Greenway
- Bear Creek Greenway

Bikeway are designated bike routes that provide space for cyclists to travel outside of the vehicle travel lane. This could include continuous shoulder bikeways on both sides of the road, uphill climbing lanes, intermittent shoulders in low visibility areas, or bike pull-out areas.

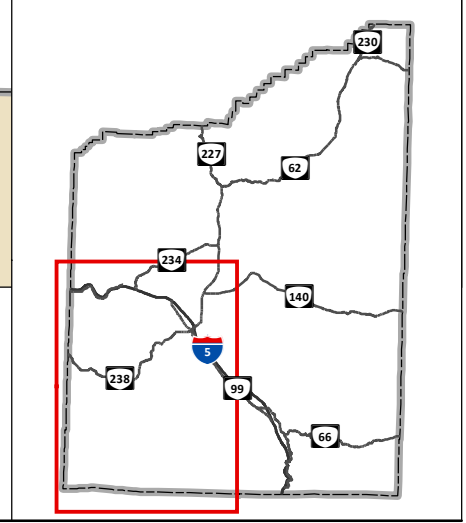
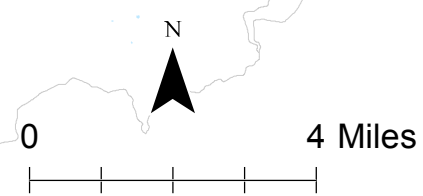
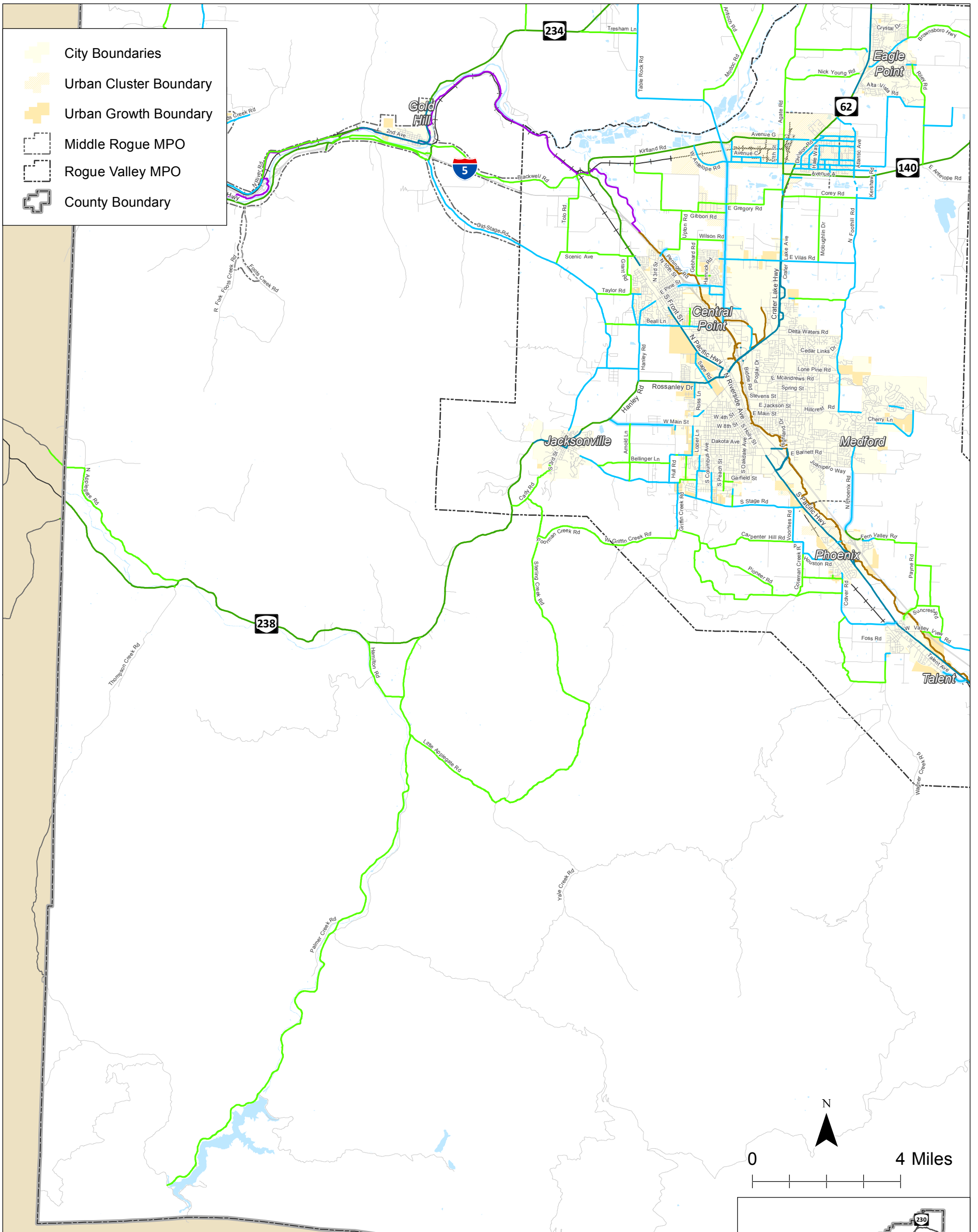
Shared Roadways are designated bike routes where bicyclists share the lane with vehicles on shared roadways. These routes could include signage indicating that the roadways is a bike route or other shared roadway treatments.

Enhanced Bicycle Facilities include a variety of different facility types and treatments and are intended to provide more separation and protection for cyclists from vehicles than a standard shoulder bikeway or bike lane. In rural areas, treatments include additional shoulder width or a parallel shared-use path. In urban areas, enhanced bikeway treatments include buffered bike lanes, cycle tracks or protected bikeways, or parallel shared-use path.

**Bicycle Route Designation
Jackson County, OR**

**Figure
7B**

H:\proj\18018 - Jackson County TSP Update\GIS\TMS_Alt_Figures7_Bike_Designations.mxd - mbeal - 6:33 PM 2/2/2016



Roadway Bicycle Designations

- County Bikeway
- County Shared Roadway
- ODOT Bikeway
- ODOT Shared Roadway
- USFS/BLM Shared Roadway
- Enhanced Bikeway
- Enhanced Shared Roadway
- Rogue River Greenway
- Bear Creek Greenway

Bikeway are designated bike routes that provide space for cyclists to travel outside of the vehicle travel lane. This could include continuous shoulder bikeways on both sides of the road, uphill climbing lanes, intermittent shoulders in low visibility areas, or bike pull-out areas.

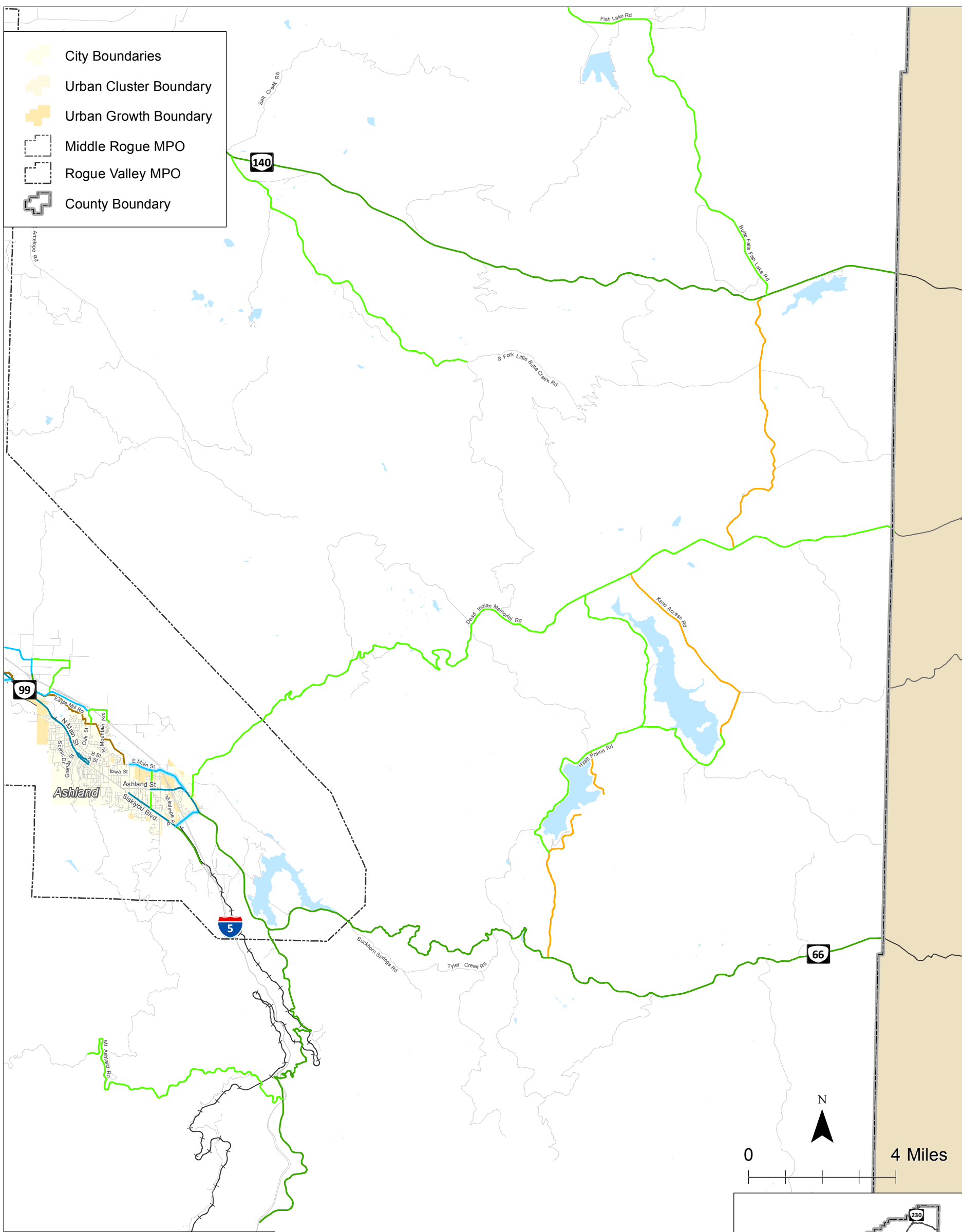
Shared Roadways are designated bike routes where bicyclists share the lane with vehicles on shared roadways. These routes could include signage indicating that the roadways is a bike route or other shared roadway treatments.

Enhanced Bicycle Facilities include a variety of different facility types and treatments and are intended to provide more separation and protection for cyclists from vehicles than a standard shoulder bikeway or bike lane. In rural areas, treatments include additional shoulder width or a parallel shared-use path. In urban areas, enhanced bikeway treatments include buffered bike lanes, cycle tracks or protected bikeways, or parallel shared-use path.

**Bicycle Route Designation
Jackson County, OR**

**Figure
7C**

H:\proj\18018 - Jackson County TSP Update\GIS\TMS_Alt\Figures7_Bike Designations.mxd - mbeal - 6:33 PM 2/2/2016



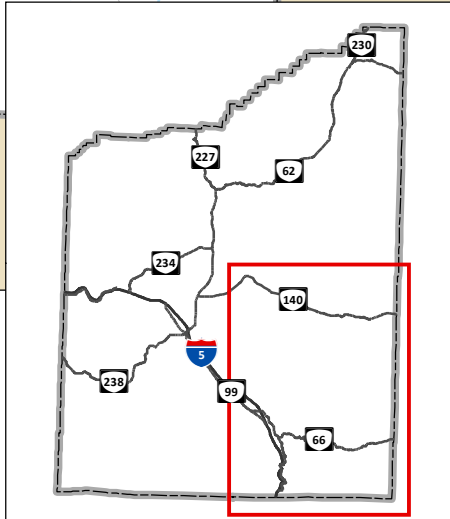
Roadway Bicycle Designations

- County Bikeway
- County Shared Roadway
- ODOT Bikeway
- ODOT Shared Roadway
- USFS/BLM Shared Roadway
- Enhanced Bikeway
- Enhanced Shared Roadway
- Rogue River Greenway
- Bear Creek Greenway

Bikeway are designated bike routes that provide space for cyclists to travel outside of the vehicle travel lane. This could include continuous shoulder bikeways on both sides of the road, uphill climbing lanes, intermittent shoulders in low visibility areas, or bike pull-out areas.

Shared Roadways are designated bike routes where bicyclists share the lane with vehicles on shared roadways. These routes could include signage indicating that the roadways is a bike route or other shared roadway treatments.

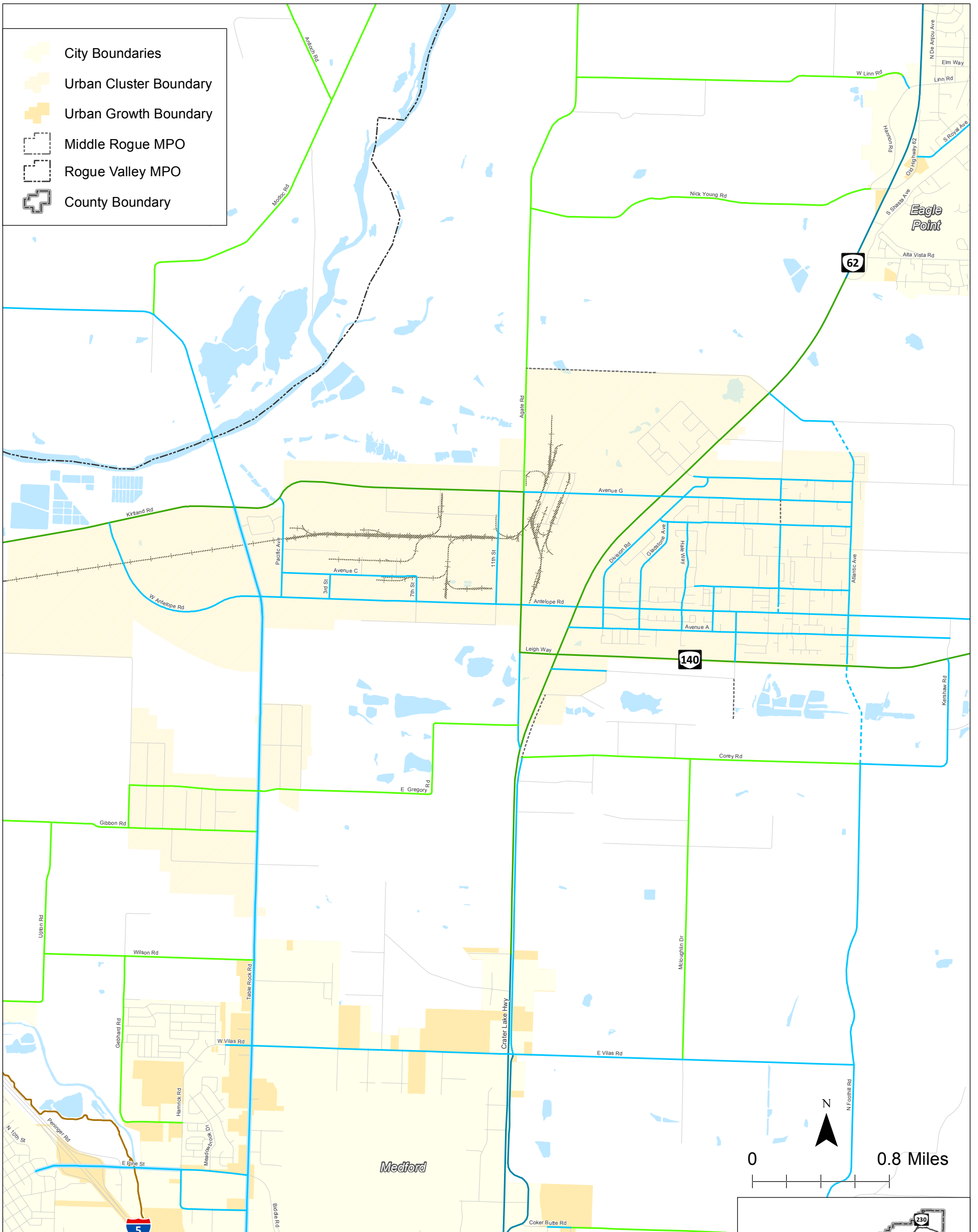
Enhanced Bicycle Facilities include a variety of different facility types and treatments and are intended to provide more separation and protection for cyclists from vehicles than a standard shoulder bikeway or bike lane. In rural areas, treatments include additional shoulder width or a parallel shared-use path. In urban areas, enhanced bikeway treatments include buffered bike lanes, cycle tracks or protected bikeways, or parallel shared-use path.



**Bicycle Route Designation
Jackson County, OR**

**Figure
7D**

H:\projects\18018 - Jackson County TSP Update\GIS\TMS_Alt\Figures7_Bike Designations.mxd - mbeal - 6:33 PM 2/2/2016



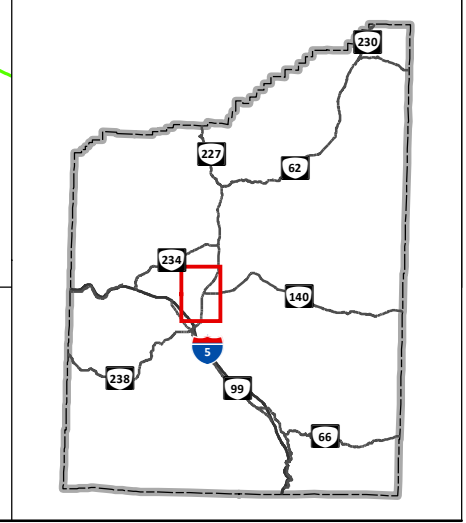
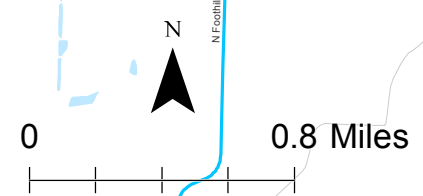
Roadway Bicycle Designations

- County Bikeway
- County Shared Roadway
- ODOT Bikeway
- ODOT Shared Roadway
- USFS/BLM Shared Roadway
- Enhanced Bikeway
- Enhanced Shared Roadway
- Rogue River Greenway
- Bear Creek Greenway

Bikeway are designated bike routes that provide space for cyclists to travel outside of the vehicle travel lane. This could include continuous shoulder bikeways on both sides of the road, uphill climbing lanes, intermittent shoulders in low visibility areas, or bike pull-out areas.

Shared Roadways are designated bike routes where bicyclists share the lane with vehicles on shared roadways. These routes could include signage indicating that the roadways is a bike route or other shared roadway treatments.

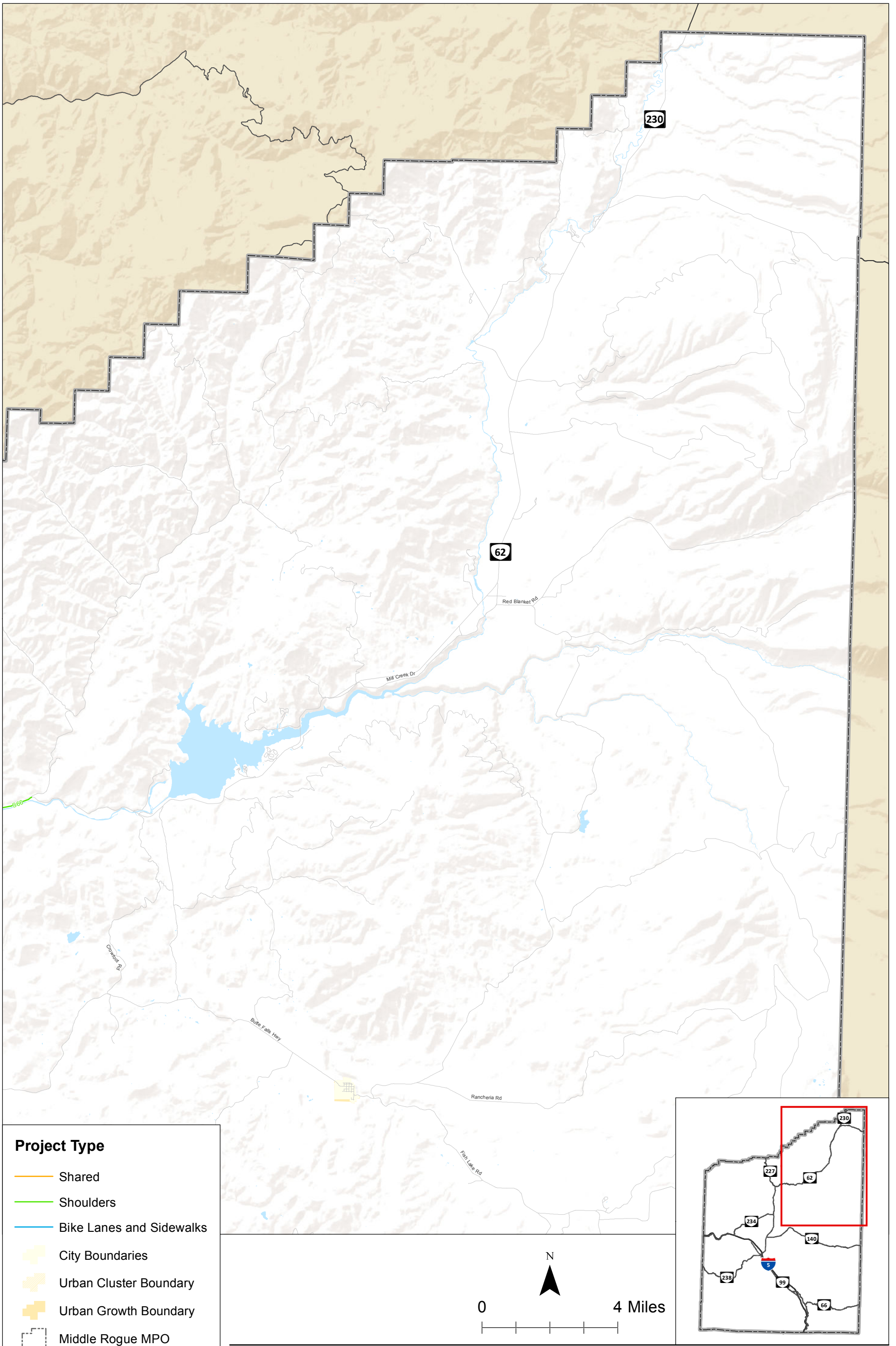
Enhanced Bicycle Facilities include a variety of different facility types and treatments and are intended to provide more separation and protection for cyclists from vehicles than a standard shoulder bikeway or bike lane. In rural areas, treatments include additional shoulder width or a parallel shared-use path. In urban areas, enhanced bikeway treatments include buffered bike lanes, cycle tracks or protected bikeways, or parallel shared-use path.



**Bicycle Route Designation
Jackson County, OR**

**Figure
7E**

H:\proj\018018 - Jackson County TSP Update\GIS\TMS_Alt\Figures7_Bike Designations.mxd - mbeal - 6:33 PM 2/2/2016



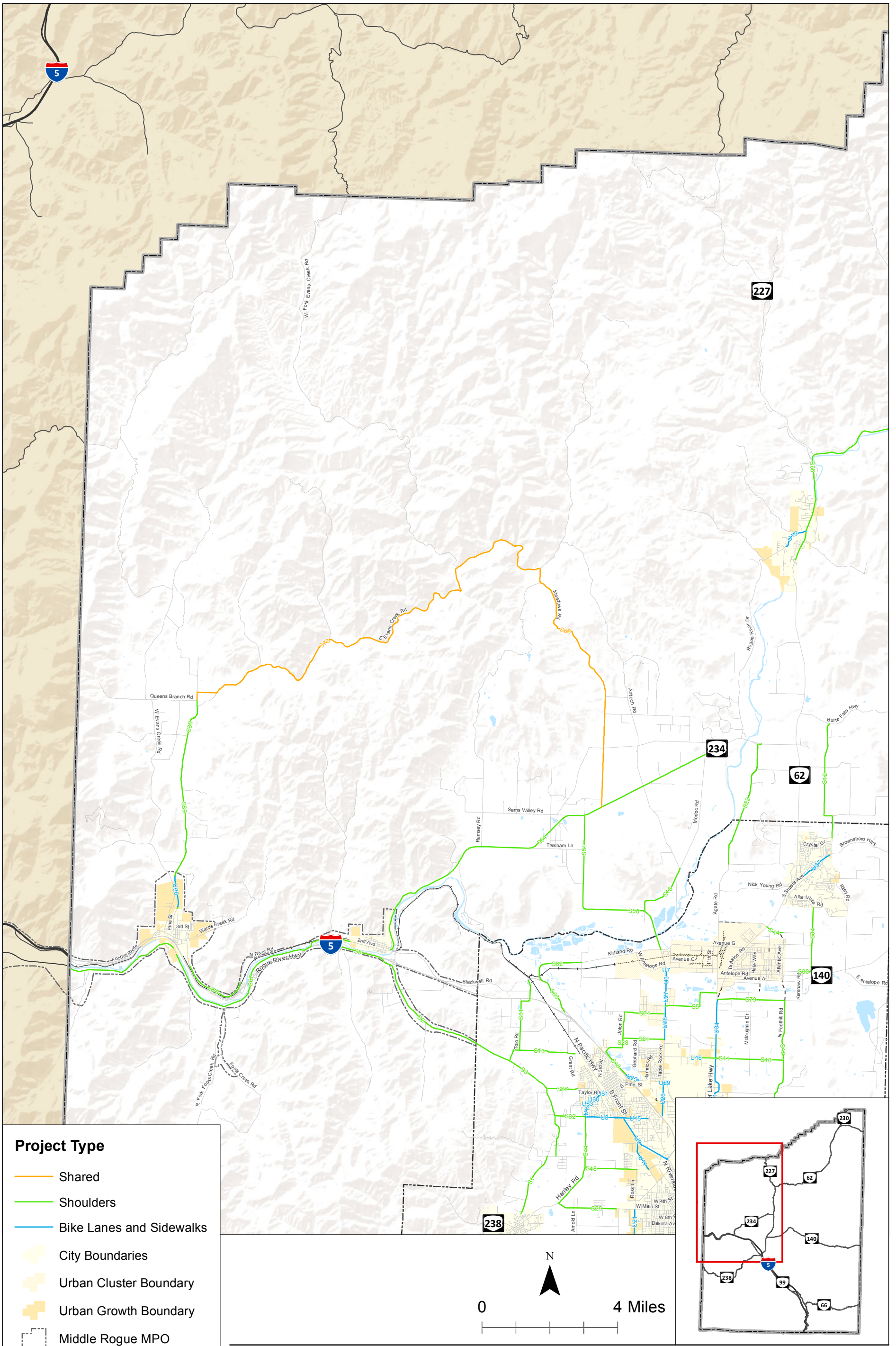
Project Type

- Shared
- Shoulders
- Bike Lanes and Sidewalks
- City Boundaries
- Urban Cluster Boundary
- Urban Growth Boundary
- Middle Rogue MPO
- Rogue Valley MPO
- County Boundary

**Pedestrian and Bicycle Improvements
Jackson County, OR**

**Figure
8A**

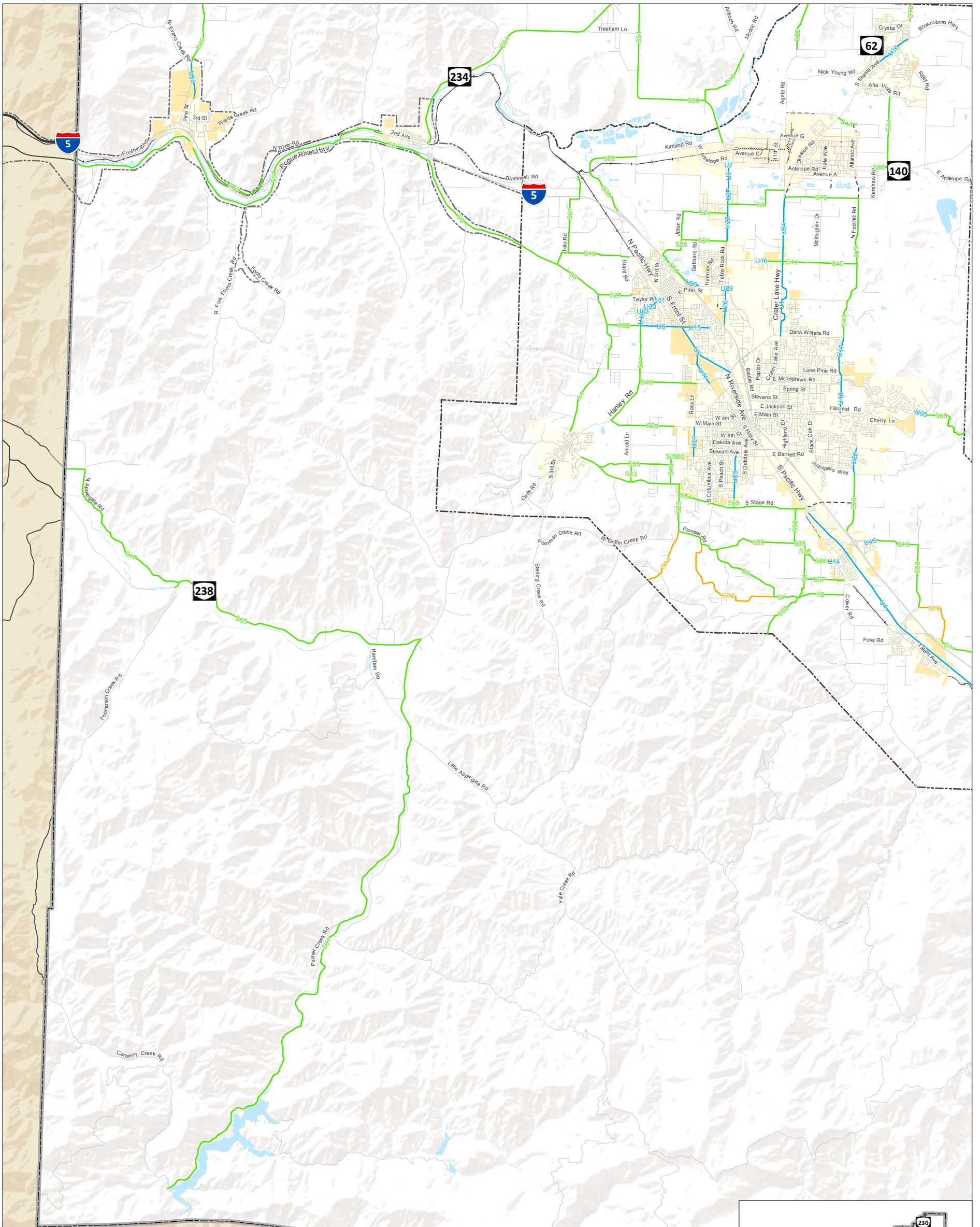
H:\proj\18018 - Jackson County TSP Update\GIS\TMS_Alt\Figures\Bike and Pedestrian Projects.mxd - 6:35 PM 2/2/2016



Pedestrian and Bicycle Improvements
Jackson County, OR

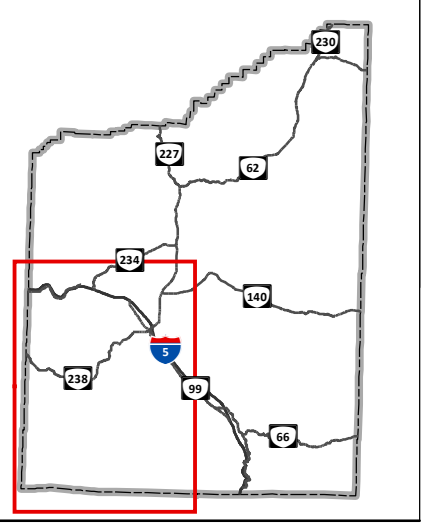
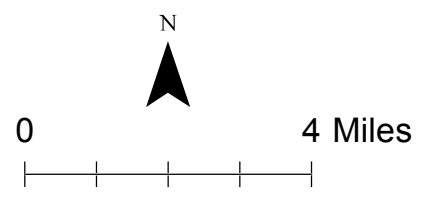
Figure
8B

H:\proj\18018 - Jackson County TSP Update\GIS\TMS_Alt_Figures\8_Bike and Pedestrian Projects.mxd - 6:35 PM 2/2/2016



Project Type

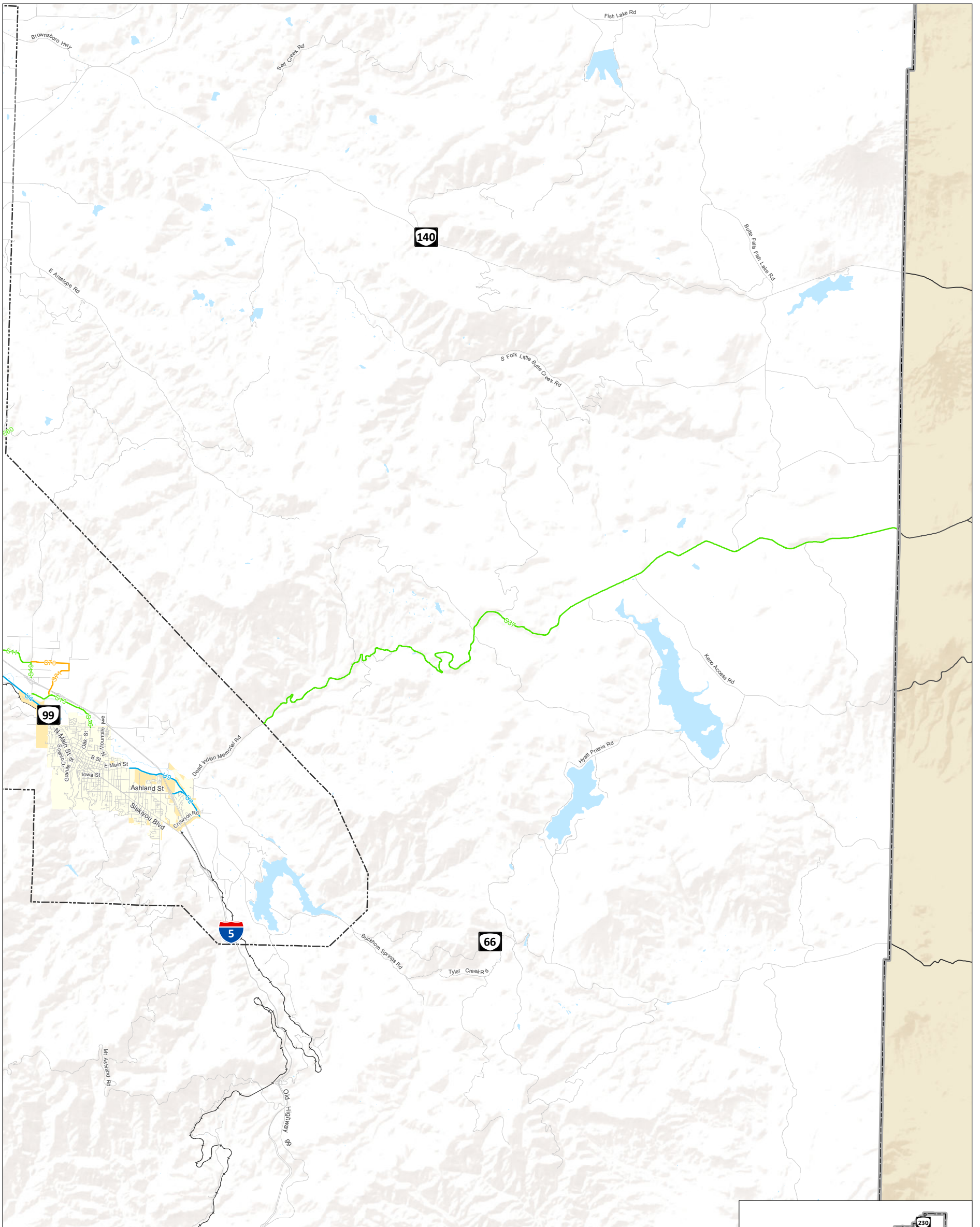
- Shared
- Shoulders
- Bike Lanes and Sidewalks
- City Boundaries
- Urban Cluster Boundary
- Urban Growth Boundary
- Middle Rogue MPO
- Rogue Valley MPO
- County Boundary



**Pedestrian and Bicycle Improvements
Jackson County, OR**

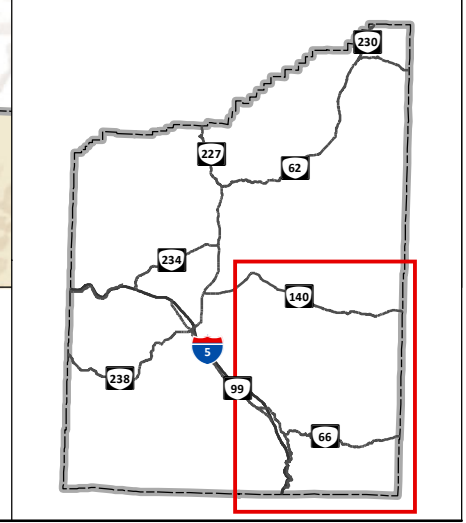
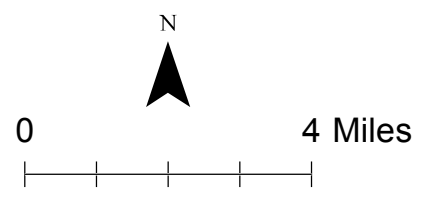
**Figure
8C**

H:\project\18018 - Jackson County TSP Update\GIS\TMS_Alt\Figures\8_Bike and Pedestrian Projects.mxd - 6:35 PM 2/2/2016



Project Type

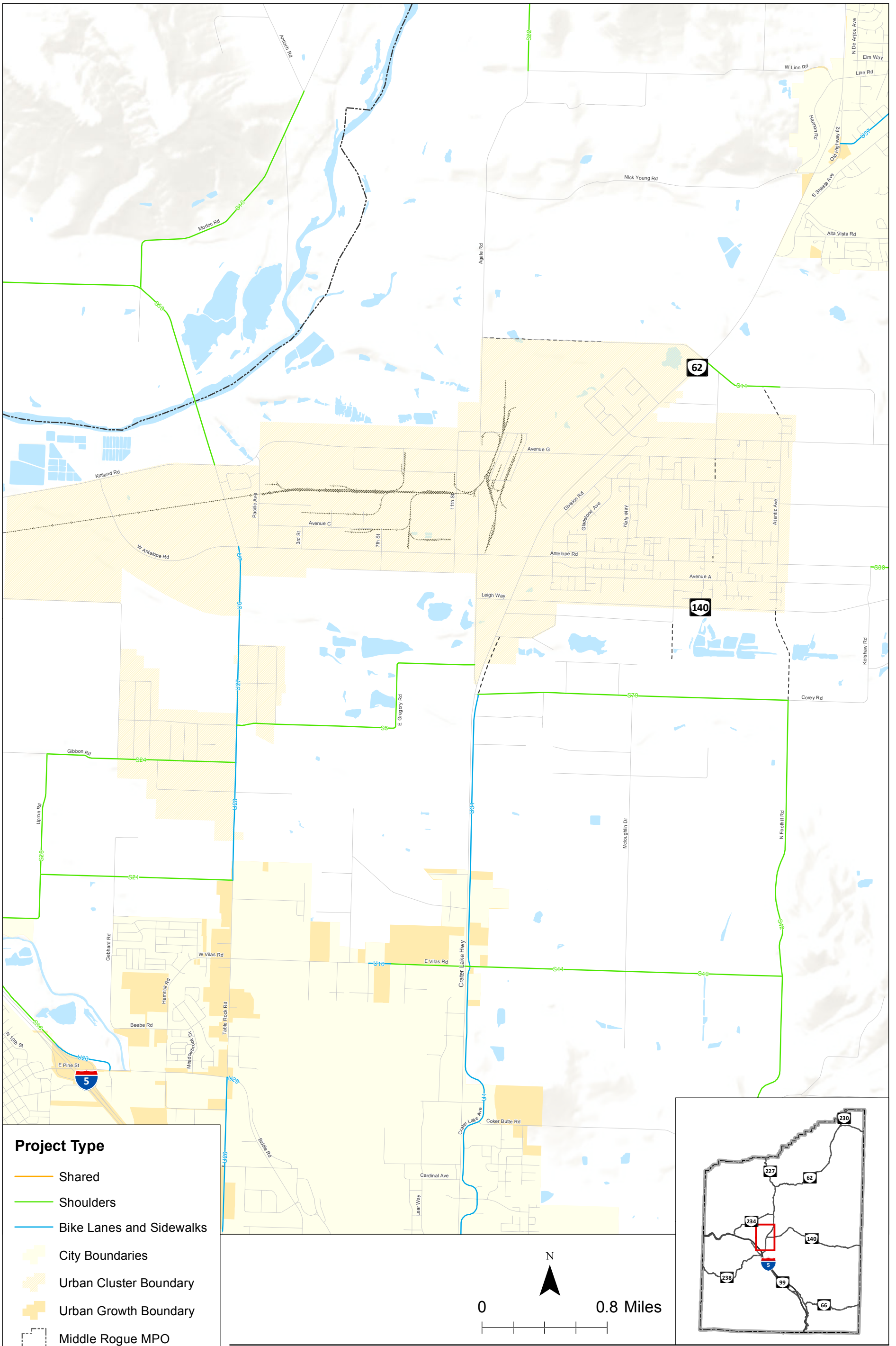
- Shared
- Shoulders
- Bike Lanes and Sidewalks
- City Boundaries
- Urban Cluster Boundary
- Urban Growth Boundary
- Middle Rogue MPO
- Rogue Valley MPO
- County Boundary



**Pedestrian and Bicycle Improvements
Jackson County, OR**

**Figure
8D**

H:\projects\18018 - Jackson County TSP Update\GIS\TMS_Alt\Figures\8_Bike and Pedestrian Projects.mxd - mbehl - 6:35 PM 2/2/2016



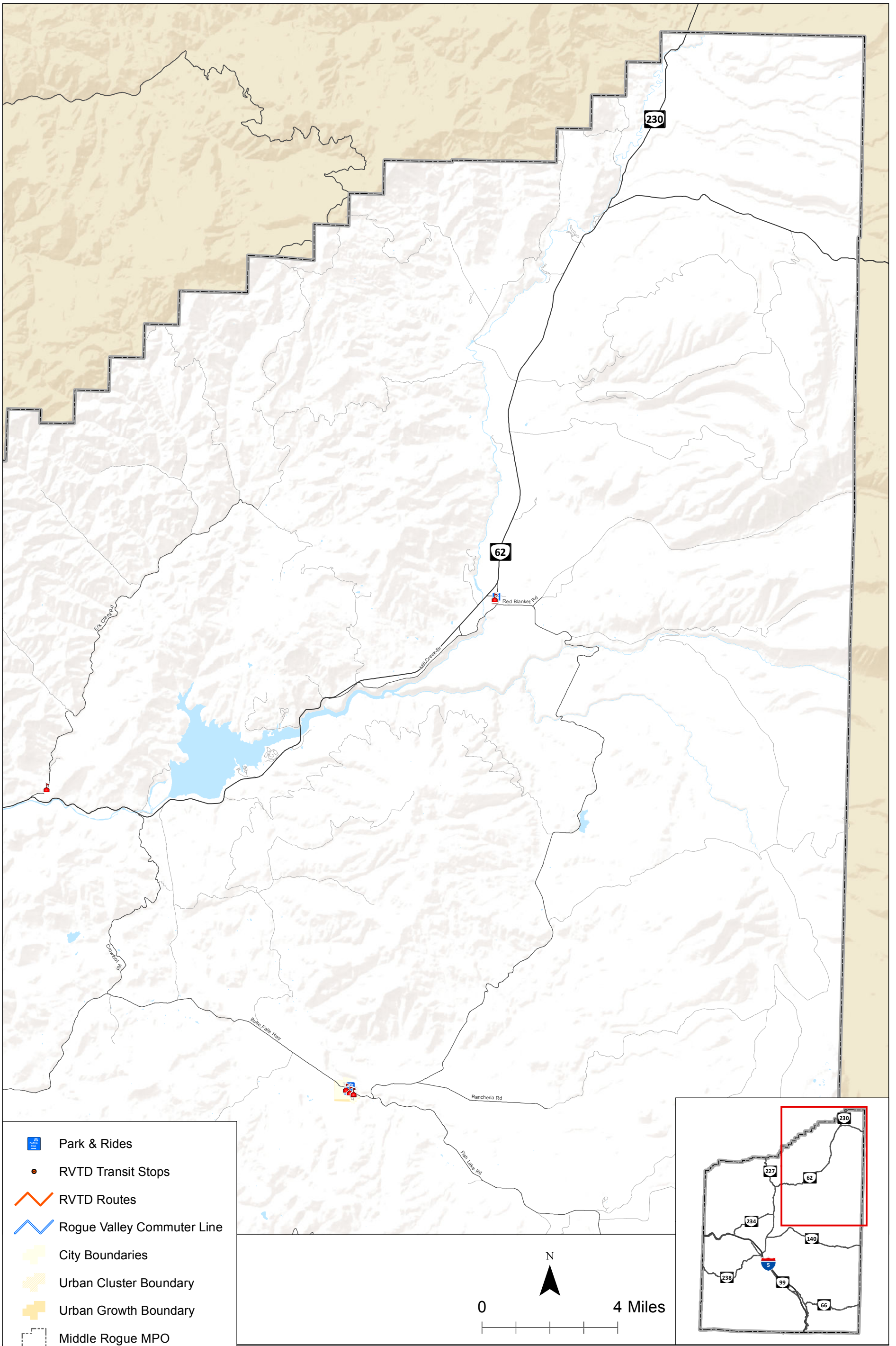
Project Type

- Shared
- Shoulders
- Bike Lanes and Sidewalks
- City Boundaries
- Urban Cluster Boundary
- Urban Growth Boundary
- Middle Rogue MPO
- Rogue Valley MPO
- County Boundary

**Pedestrian and Bicycle Improvements
Jackson County, OR**

**Figure
8E**

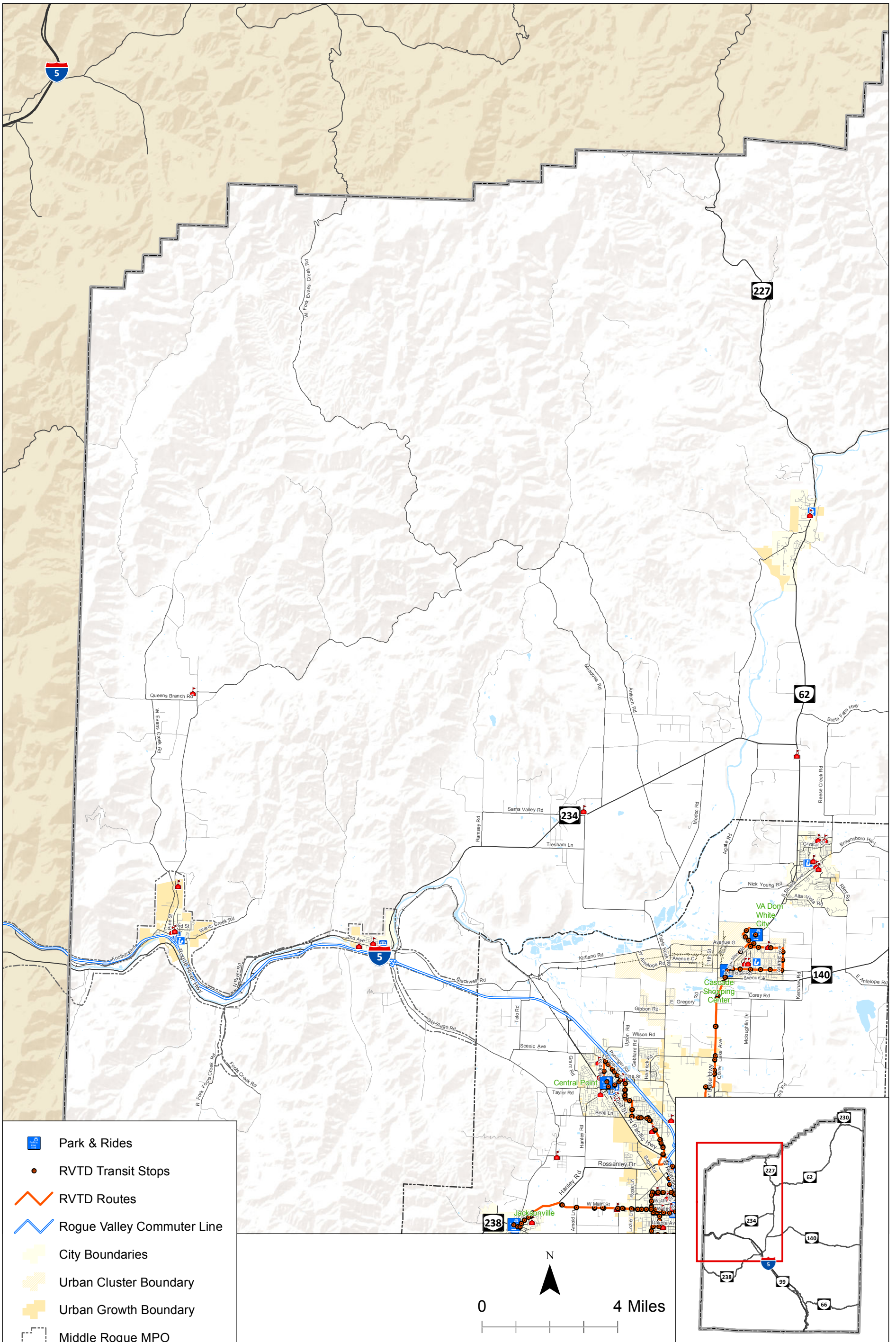
H:\proj\18018 - Jackson County TSP Update\GIS\TMS_Alt\Figures\Bike and Pedestrian Projects.mxd - 6:35 PM 2/2/2016



Public Transportation Routes and Stops
Jackson County, OR

Figure
9A

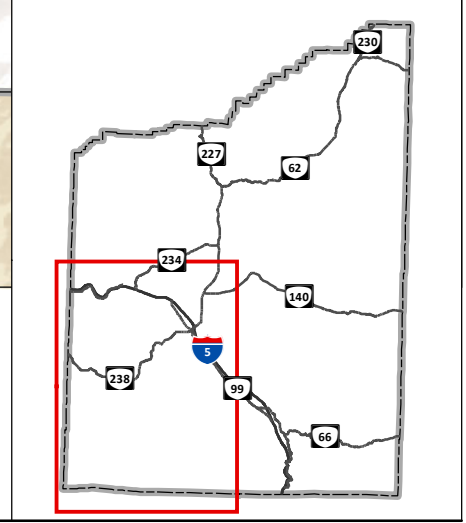
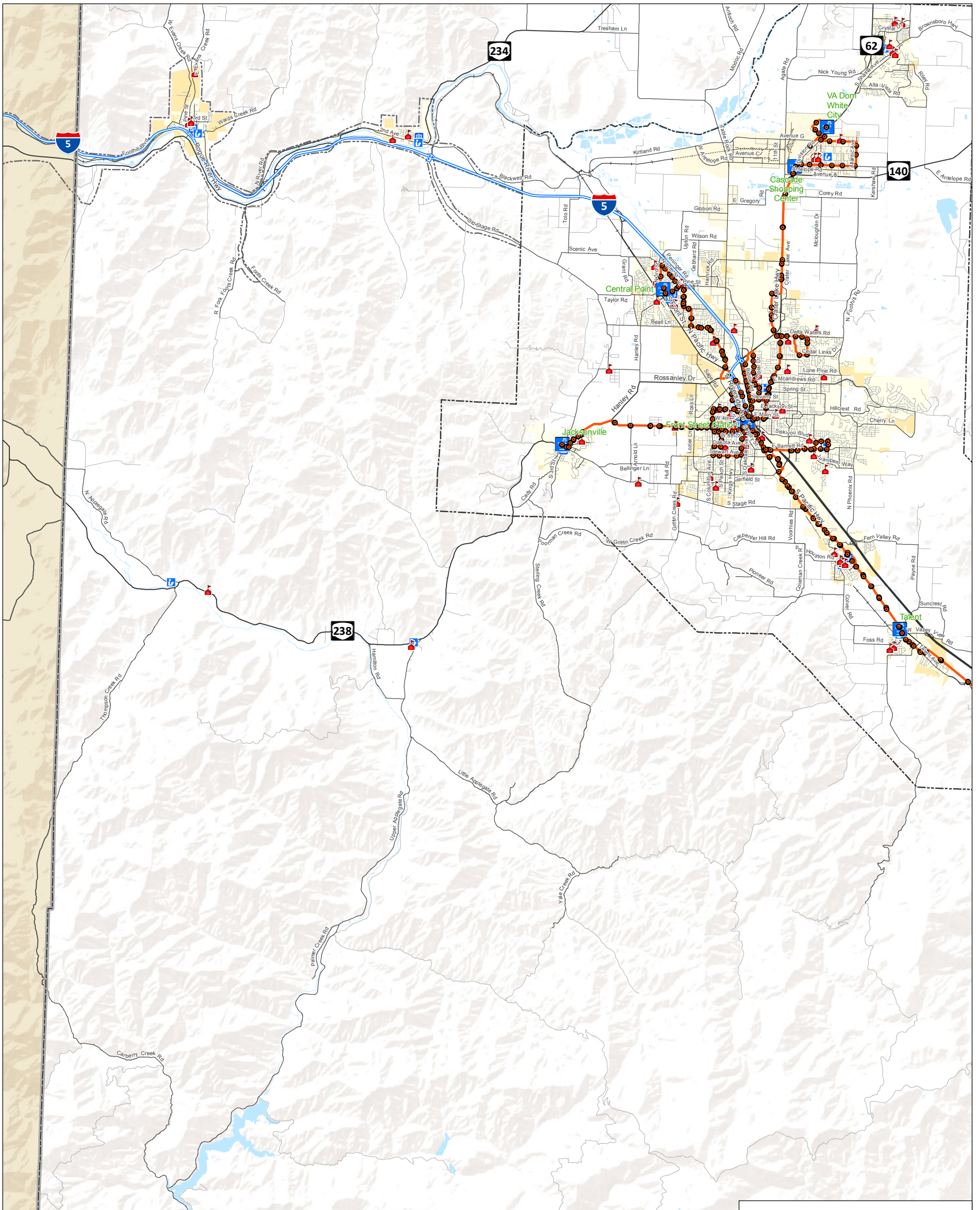
H:\proj\18018 - Jackson County TSP Update\GIS\TMS_Alt\Figures9_RVTD Transit.mxd - mbeil - 6:38 PM 2/2/2016













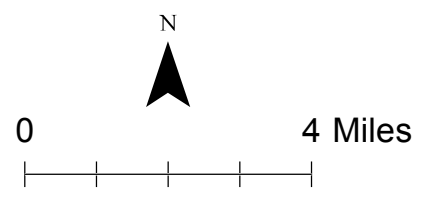
**Public Transportation Routes and Stops
Jackson County, OR**

**Figure
9B**

H:\projects\18018 - Jackson County TSP Update\gis\TMS_Alt\Figures9_RVTD Transit.mxd - mbell - 6:38 PM 2/2/2016



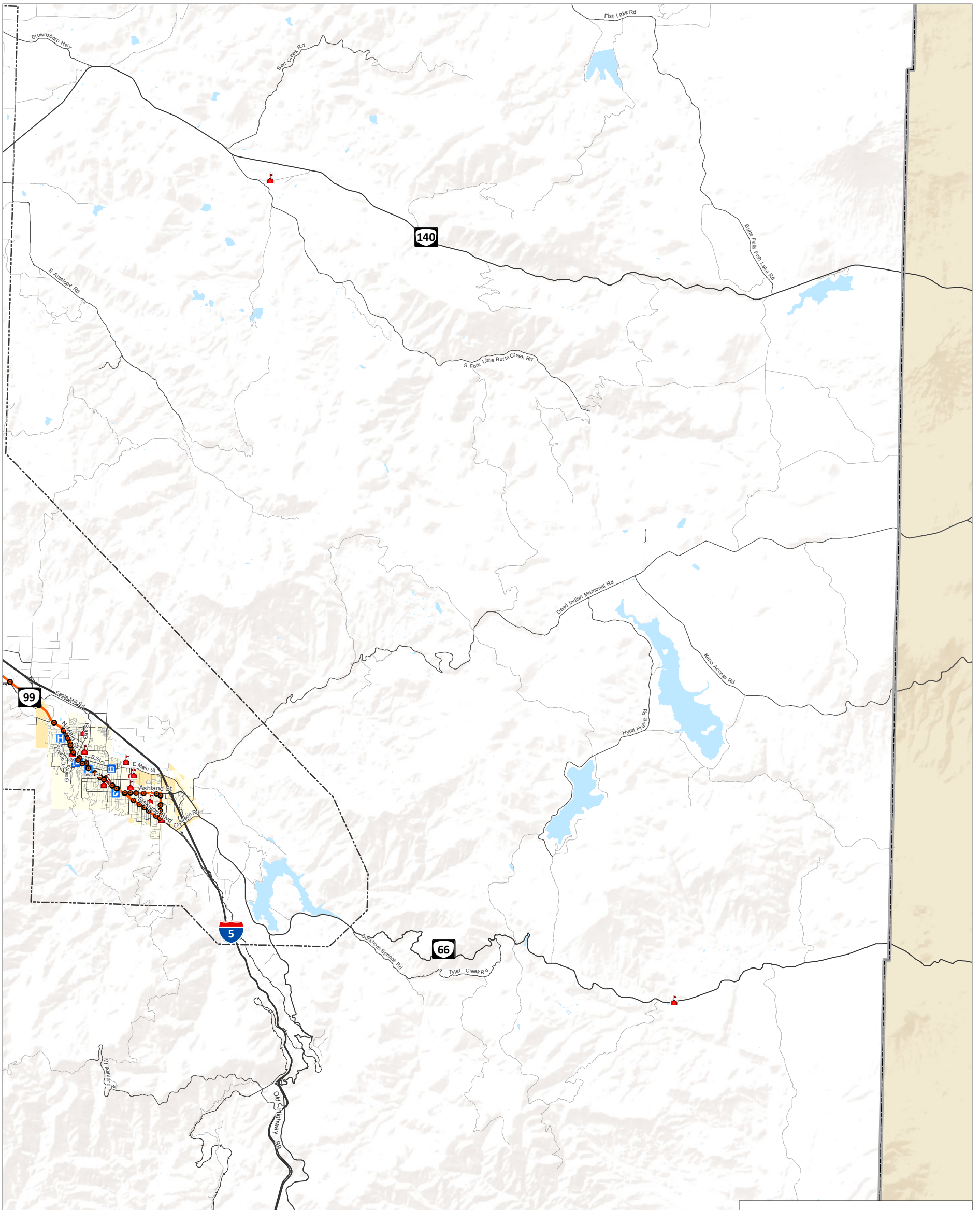
-  Park & Rides
-  RVTD Transit Stops
-  RVTD Routes
-  Rogue Valley Commuter Line
-  City Boundaries
-  Urban Cluster Boundary
-  Urban Growth Boundary
-  Middle Rogue MPO
-  Rogue Valley MPO
-  County Boundary



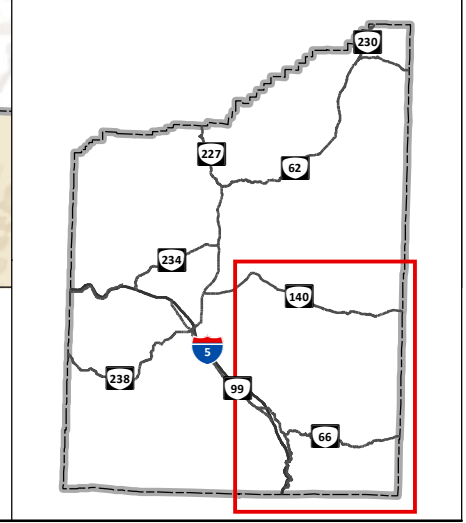
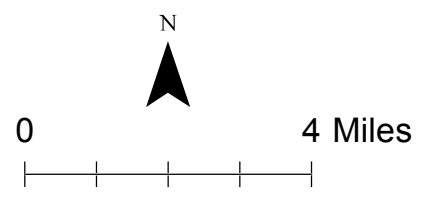
**Public Transportation Routes and Stops
Jackson County, OR**

**Figure
9C**

H:\proj\18018 - Jackson County TSP Update\GIS\TMS_Alt\Figures9_RVTD Transit.mxd - mball - 6:38 PM 2/2/2016



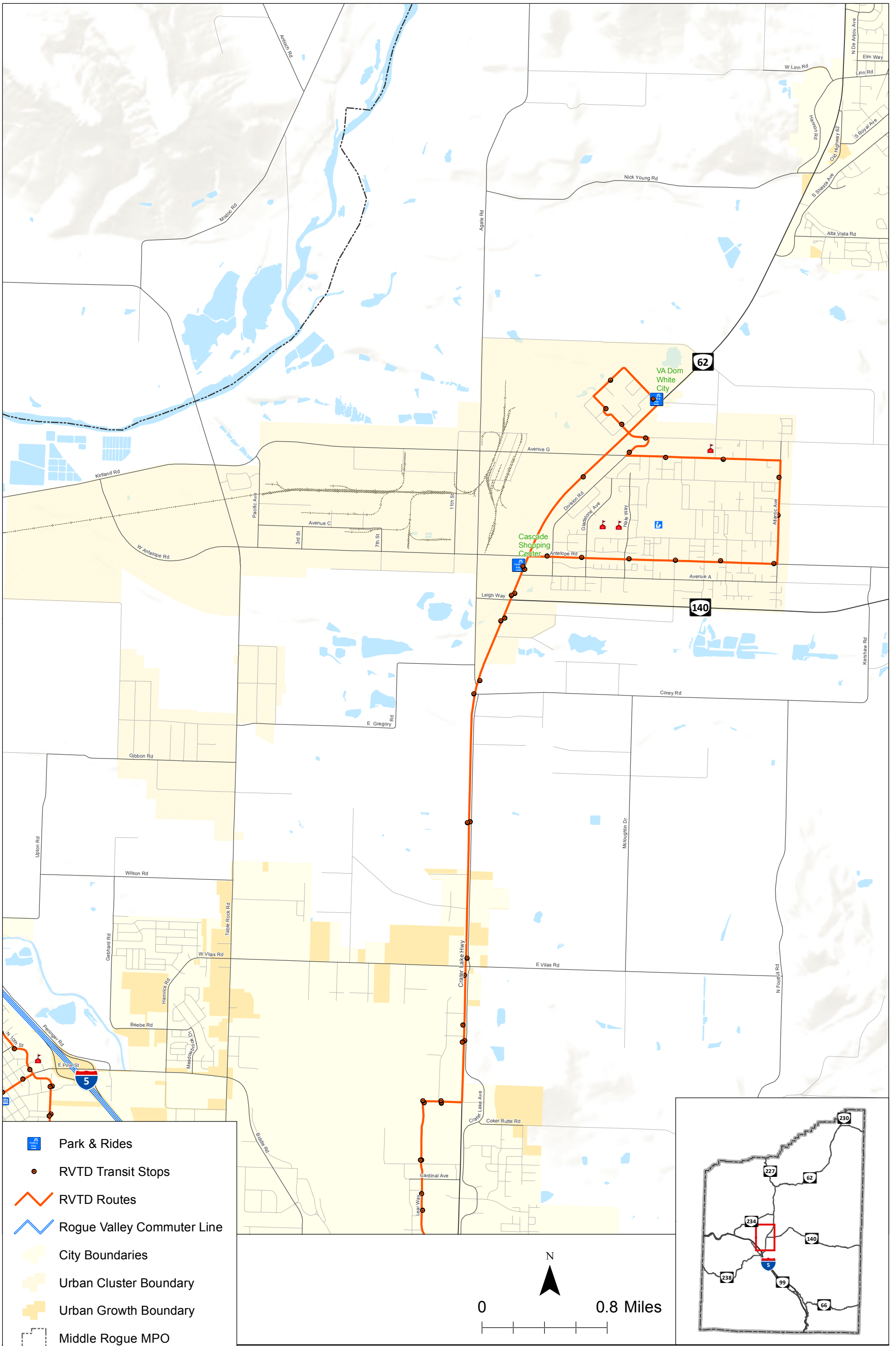
- Park & Rides
- RVTD Transit Stops
- RVTD Routes
- Rogue Valley Commuter Line
- City Boundaries
- Urban Cluster Boundary
- Urban Growth Boundary
- Middle Rogue MPO
- Rogue Valley MPO
- County Boundary



**Public Transportation Routes and Stops
Jackson County, OR**

**Figure
9D**

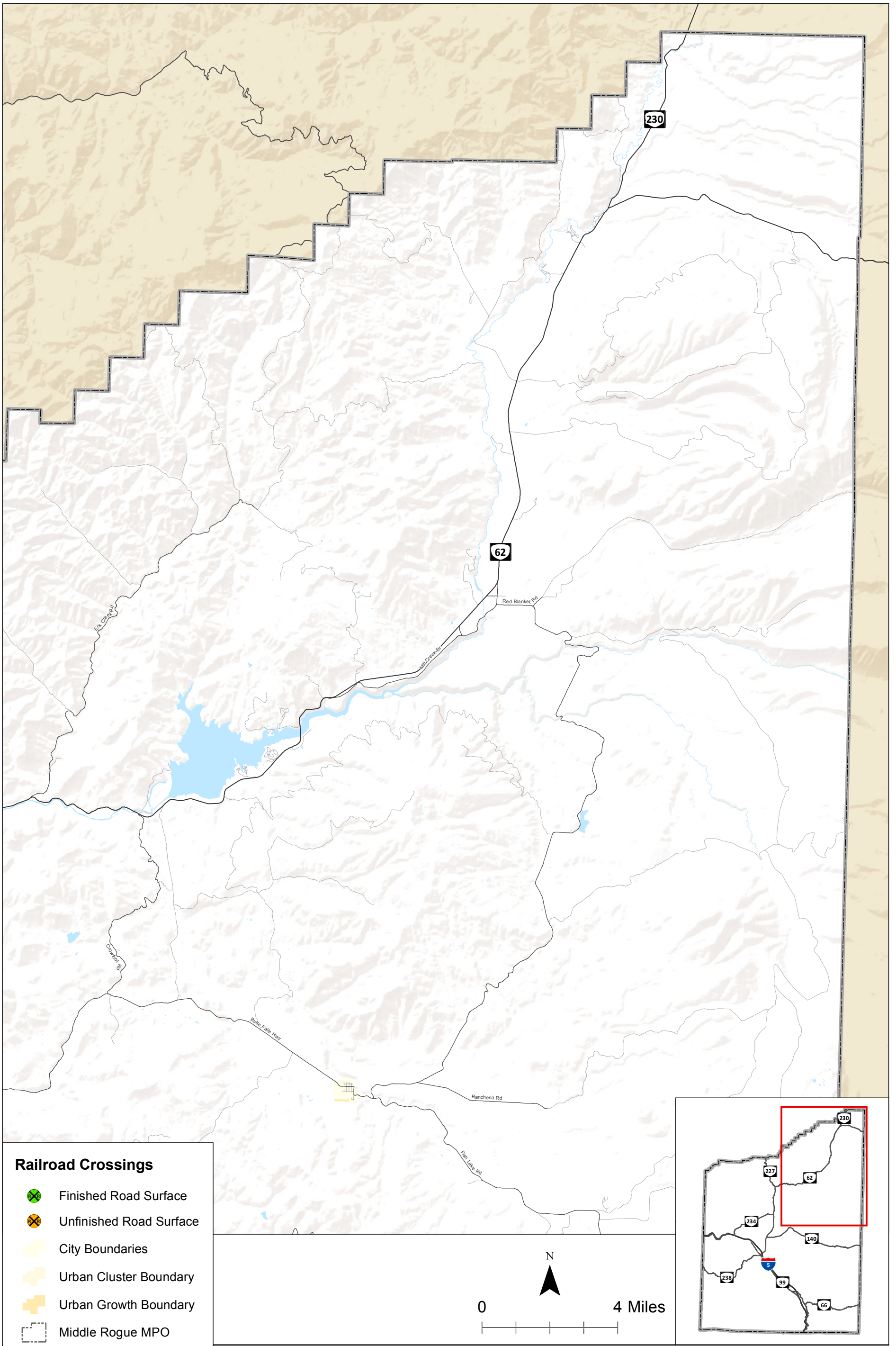
H:\proj\18018 - Jackson County TSP Update\GIS\TMS_Alt\Figures9_RVTD Transit.mxd - mbeil - 6:38 PM 2/2/2016











**Public Transportation Routes and Stops
Jackson County, OR**

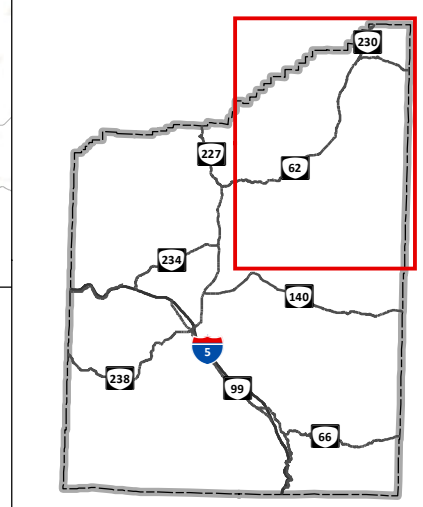
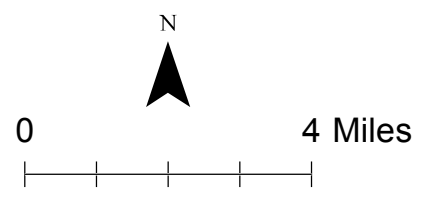
**Figure
9E**

H:\proj\18018 - Jackson County TSP Update\GIS\TMS_Alt\Figures9_RVTD Transit.mxd - mball - 6:38 PM 2/2/2016



Railroad Crossings

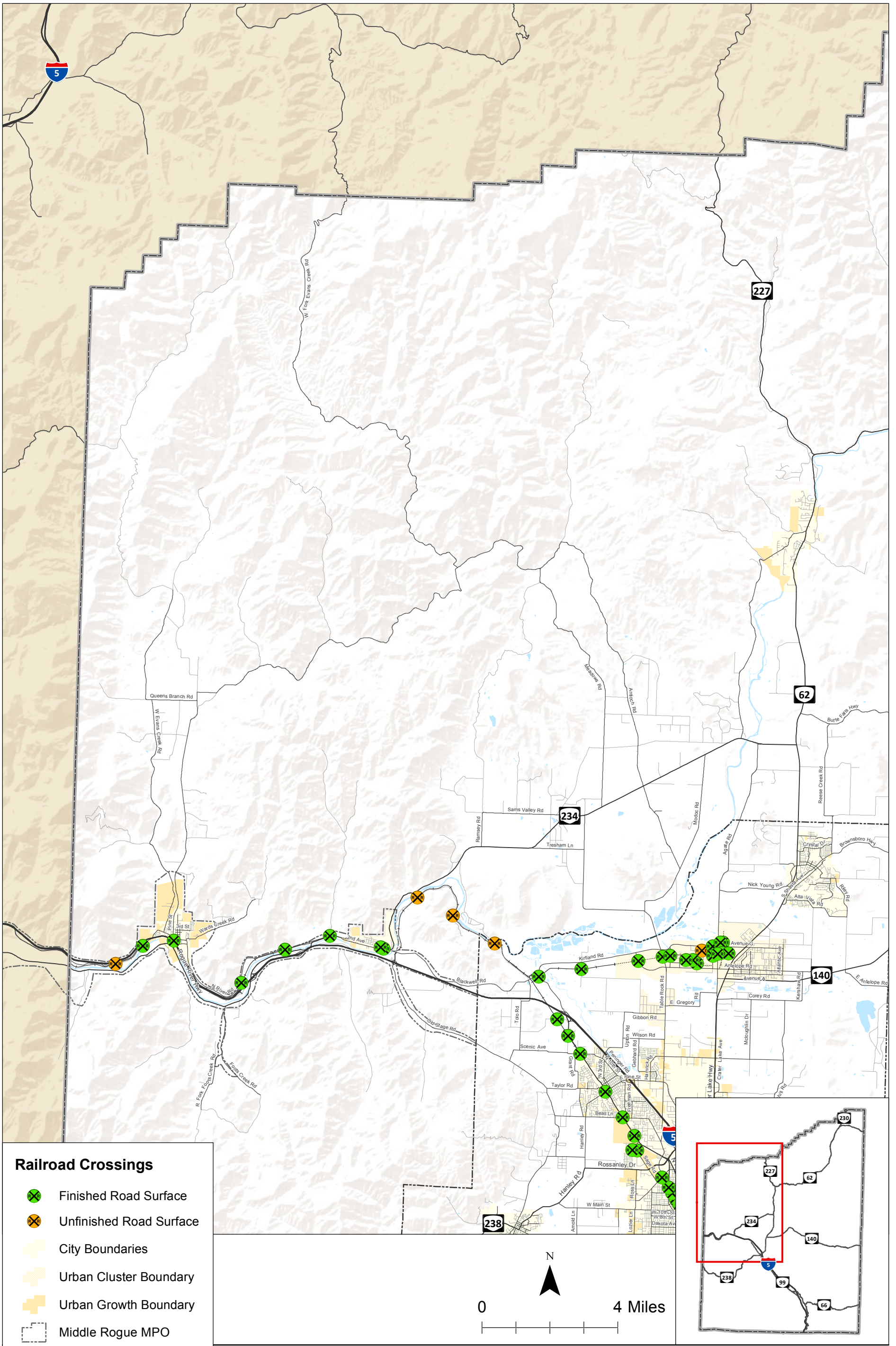
-  Finished Road Surface
-  Unfinished Road Surface
-  City Boundaries
-  Urban Cluster Boundary
-  Urban Growth Boundary
-  Middle Rogue MPO
-  Rogue Valley MPO
-  County Boundary



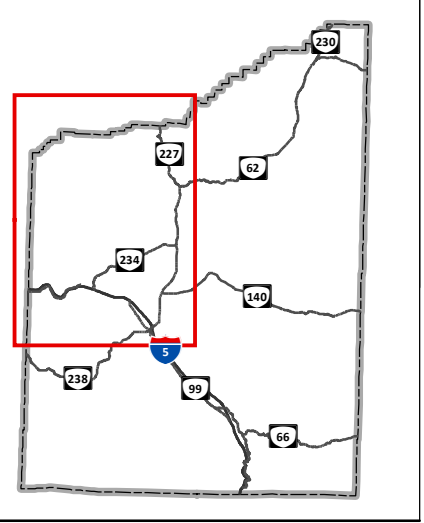
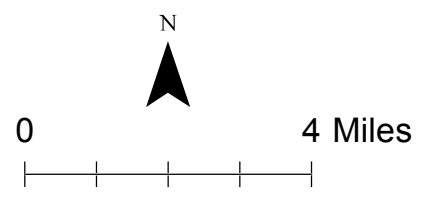
**Rail Facilities
Jackson County, OR**

**Figure
10A**

H:\proj\18018 - Jackson County TSP Update\GIS\TMS_Alt\Figures\10_Rail Facilities.mxd - mbel - 6:40 PM 2/2/2016



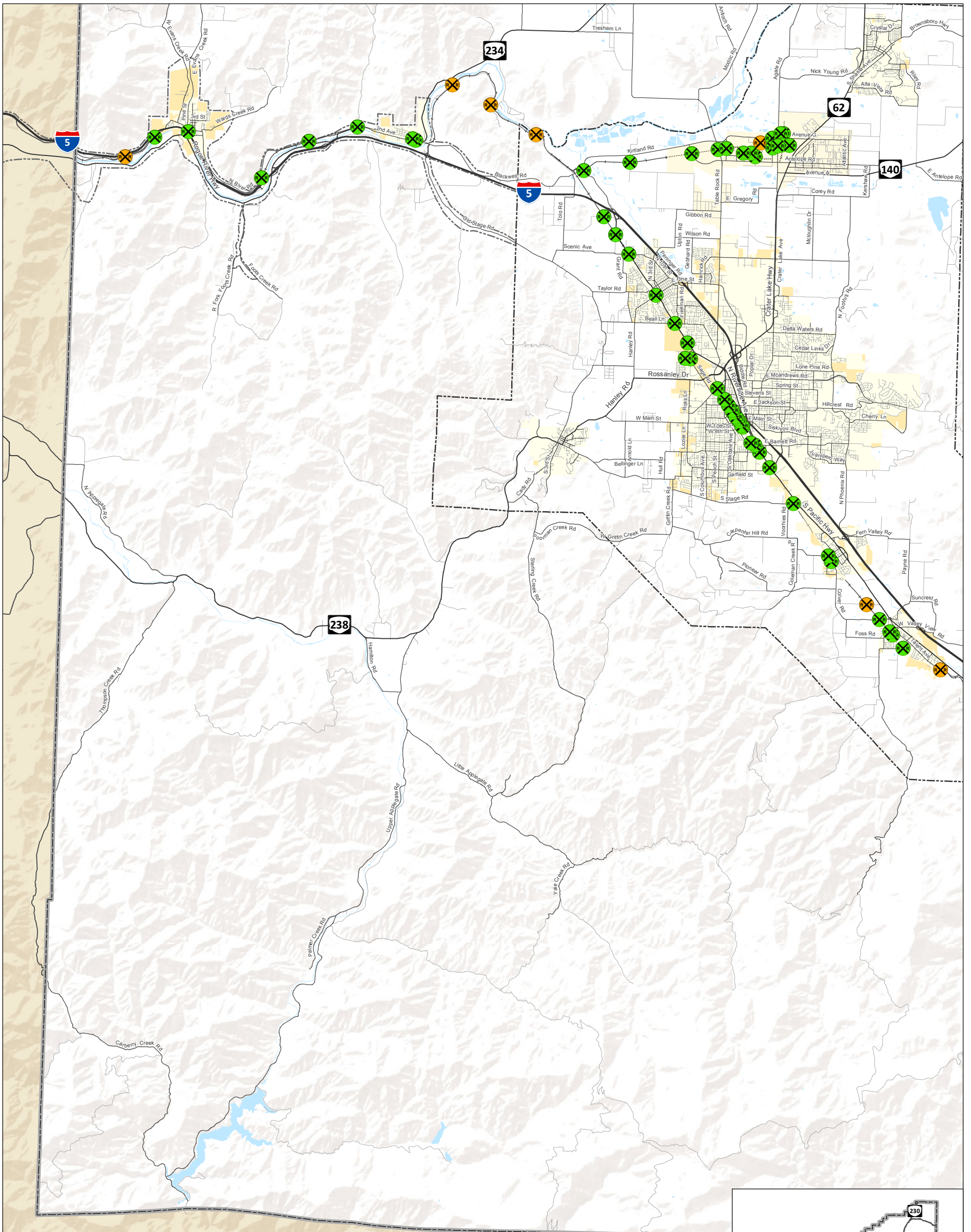
- Railroad Crossings**
- Finished Road Surface
 - Unfinished Road Surface
 - City Boundaries
 - Urban Cluster Boundary
 - Urban Growth Boundary
 - Middle Rogue MPO
 - Rogue Valley MPO
 - County Boundary



**Rail Facilities
Jackson County, OR**

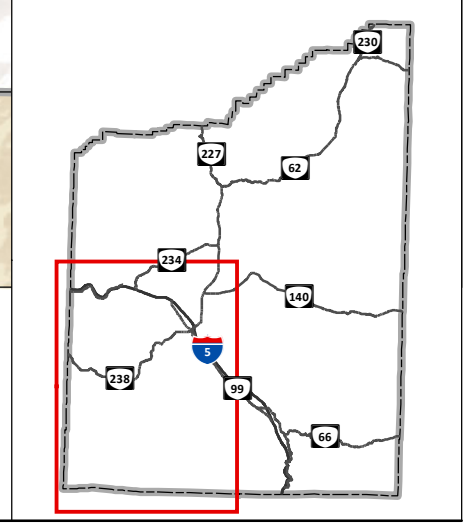
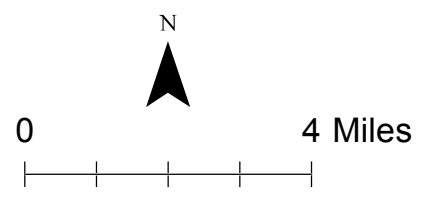
**Figure
10B**

H:\profiles\18018 - Jackson County TSP Update\GIS\TMS_Alt\Figures\10_Rail Facilities.mxd - mbel - 6:40 PM 2/2/2016



Railroad Crossings

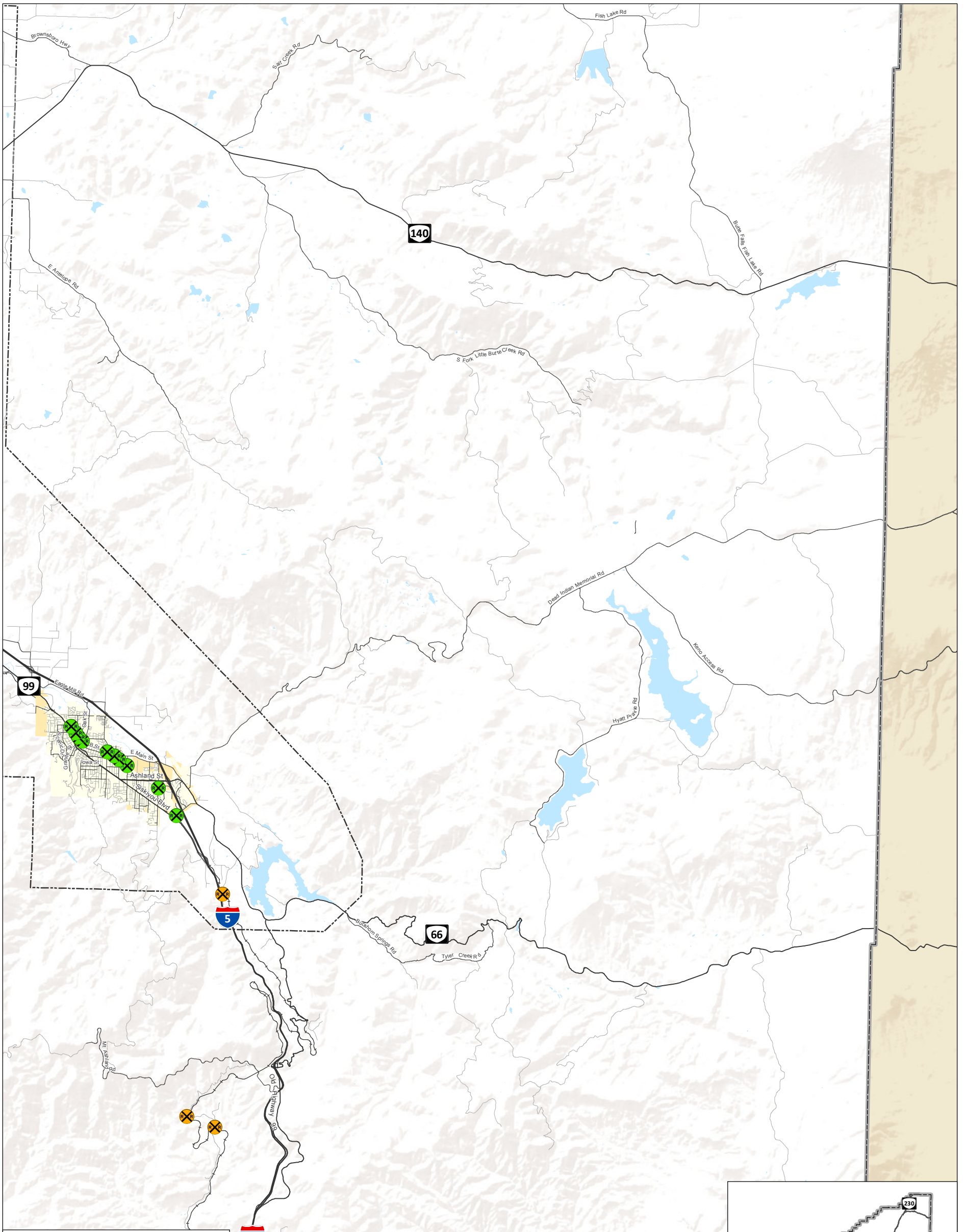
- Finished Road Surface
- Unfinished Road Surface
- City Boundaries
- Urban Cluster Boundary
- Urban Growth Boundary
- Middle Rogue MPO
- Rogue Valley MPO
- County Boundary











**Rail Facilities
Jackson County, OR**

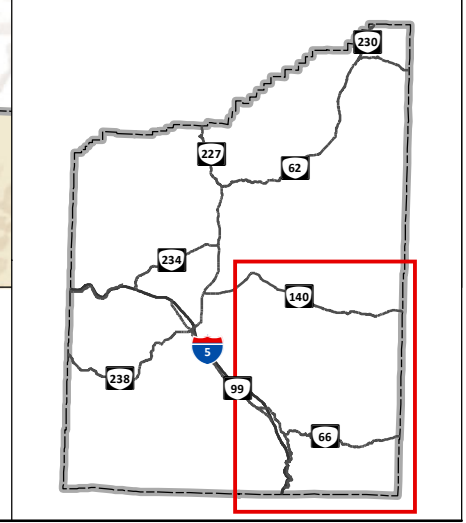
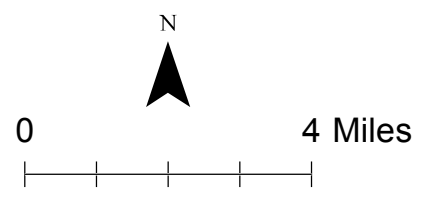
**Figure
10C**

H:\profiles\18018 - Jackson County TSP Update\gis\TMS_Alt\Figures\10_Rail\Facilities.mxd - mbeil - 6:40 PM 2/2/2016



Railroad Crossings

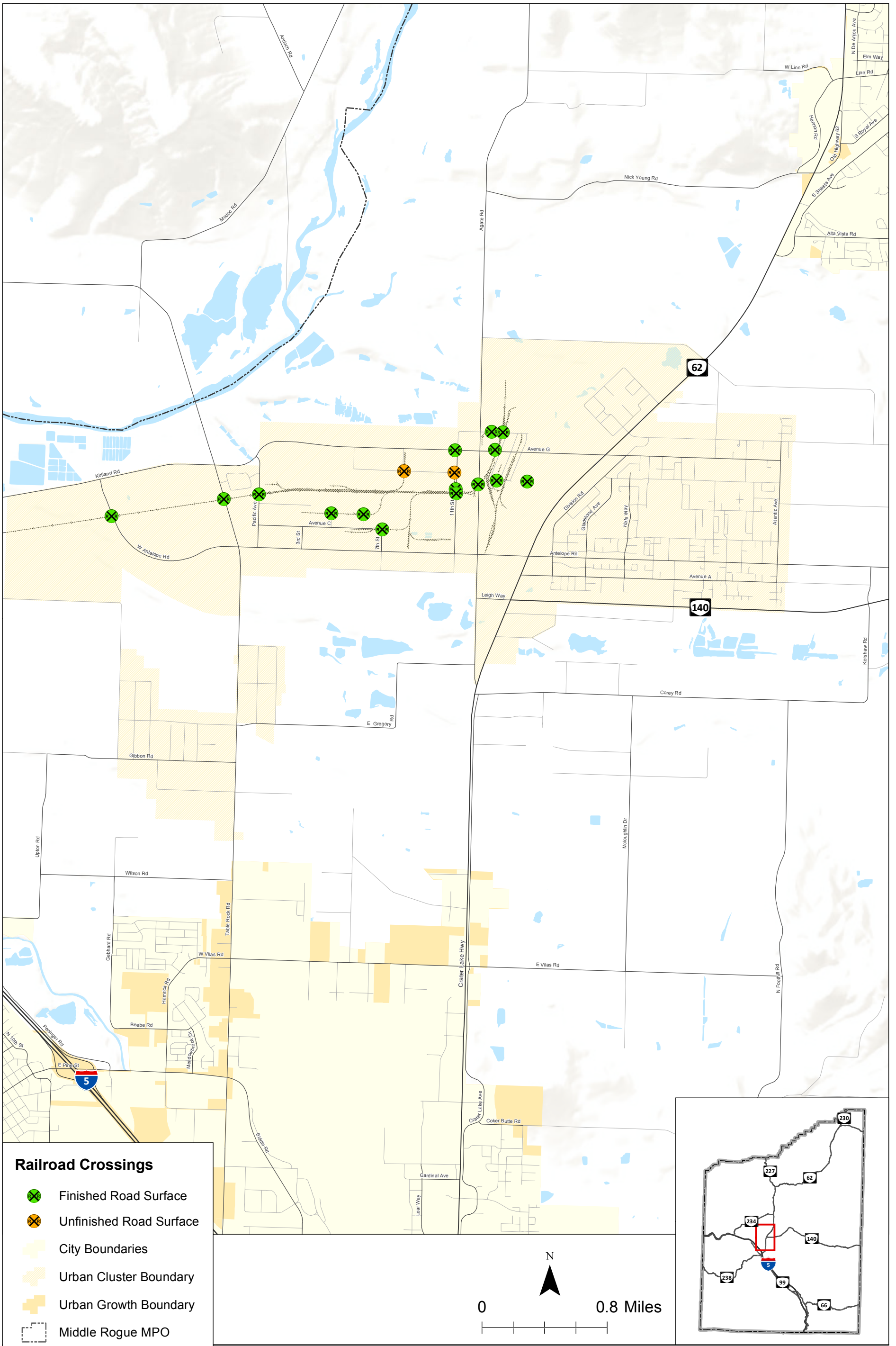
-  Finished Road Surface
-  Unfinished Road Surface
-  City Boundaries
-  Urban Cluster Boundary
-  Urban Growth Boundary
-  Middle Rogue MPO
-  Rogue Valley MPO
-  County Boundary











**Rail Facilities
Jackson County, OR**

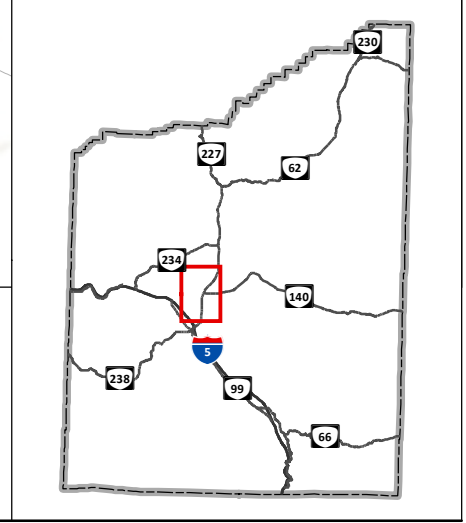
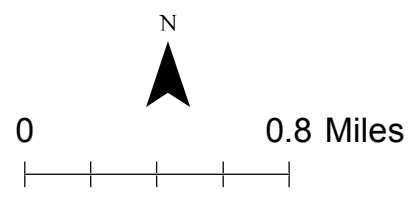
**Figure
10D**

H:\proj\18018 - Jackson County TSP Update\GIS\TMS_Alt\Figures\10_Rail Facilities.mxd - mbel - 6:40 PM 2/2/2016



Railroad Crossings

-  Finished Road Surface
-  Unfinished Road Surface
-  City Boundaries
-  Urban Cluster Boundary
-  Urban Growth Boundary
-  Middle Rogue MPO
-  Rogue Valley MPO
-  County Boundary

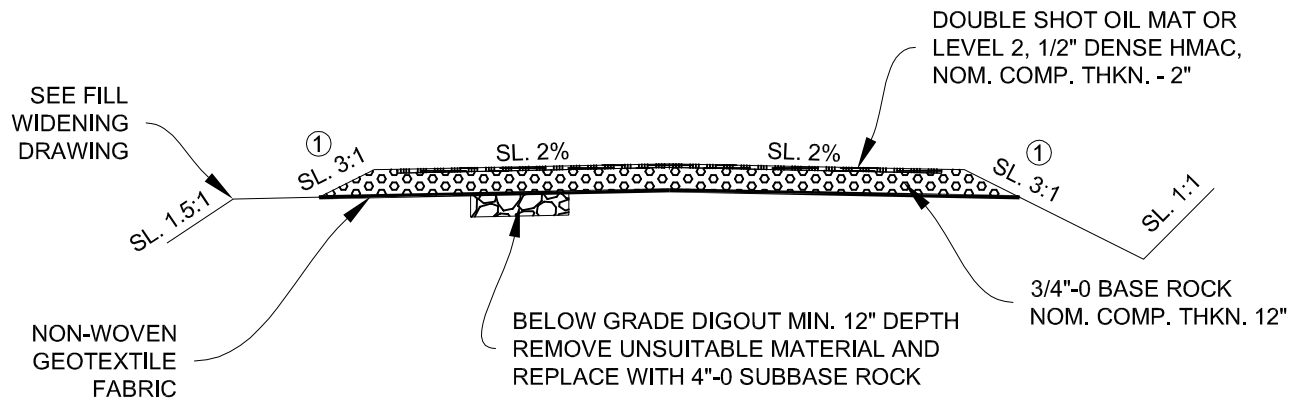
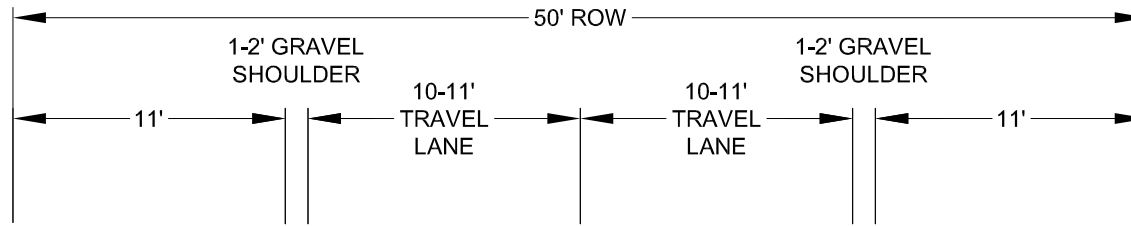


**Rail Facilities
Jackson County, OR**

**Figure
10E**

H:\proj\18018 - Jackson County TSP Update\GIS\TMS_Alt\Figures\10_Rail Facilities.mxd - mbel - 6:40 PM 2/2/2016


Appendix A Rural County Typical Cross
Sections




NOTES:

- TYPICAL RIGHTS-OF WAY AND ULTIMATE CROSS SECTIONS SHOWN. ADDITIONAL WIDTH MAY BE NEEDED DUE TO TOPOGRAPHICAL CONSTRAINTS OR ADDITIONAL TURN LANES AT INTERSECTIONS.
- INTERIM REDUCED SECTIONS MAY BE CONSTRUCTED WHEN APPROVED BY THE COUNTY ENGINEER AND CONSISTENT WITH TSP POLICY.
- MINIMUM TRAVEL LANE WIDTHS MUST BE APPROVED BY THE COUNTY ENGINEER.
- SEE TABLE "B" FOR SUPER ELEVATION RATES ON CURVES.

① SLOPE MAY BE STEEPER WITH APPROVAL BY THE COUNTY ENGINEER.



CALL 48 HOURS BEFORE YOU DIG



JACKSON COUNTY
Roads

JACKSON COUNTY ROADS

MIKE KUNTZ, P.E.
COUNTY ENGINEER

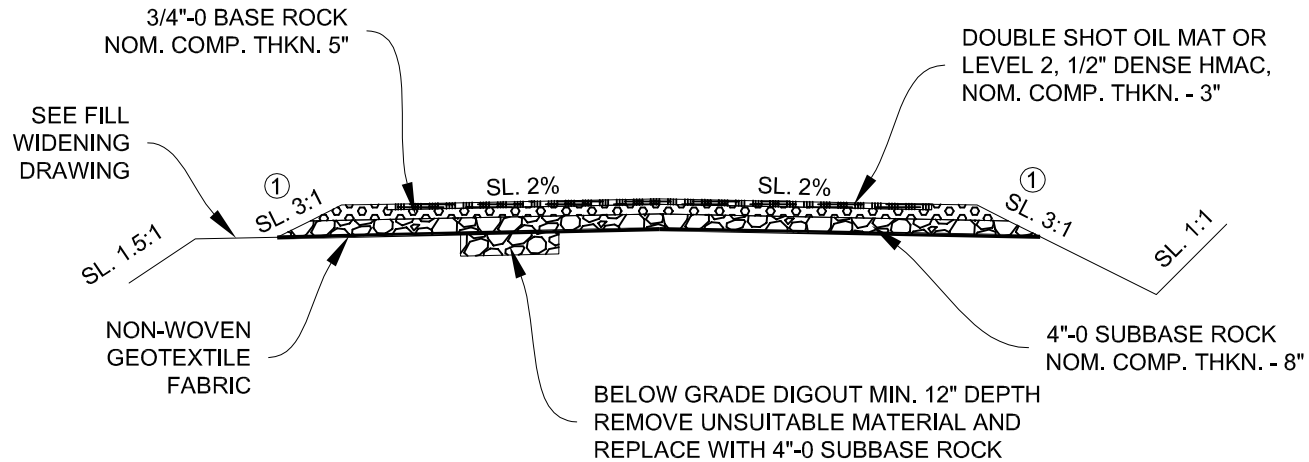
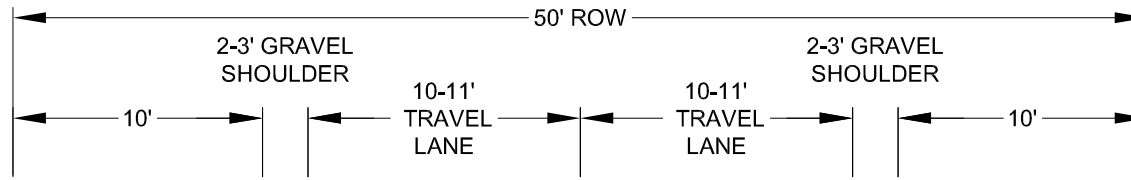
Date	By	Revision
06/2007	CSF	Scaling
05/2008	CSF	UPDATE
03/2010	CSF	TITLE/ LAYOUT
11/2014	CSF	2014 REVISIONS
11/2015	KAI	TSP UPDATE

RURAL COUNTY STREET STANDARD
LOCAL ROAD A

I:\Engineering\LIBRARY\COUNTY\STD_DWG\Current\Rural\RuralLocalA.dwg

SHEET 1 OF 1

NO SCALE




NOTES:

- TYPICAL RIGHTS-OF WAY AND ULTIMATE CROSS SECTIONS SHOWN. ADDITIONAL WIDTH MAY BE NEEDED DUE TO TOPOGRAPHICAL CONSTRAINTS OR ADDITIONAL TURN LANES AT INTERSECTIONS.
- INTERIM REDUCED SECTIONS MAY BE CONSTRUCTED WHEN APPROVED BY THE COUNTY ENGINEER AND CONSISTENT WITH TSP POLICY.
- MINIMUM TRAVEL LANE WIDTHS MUST BE APPROVED BY THE COUNTY ENGINEER.
- SEE TABLE "B" FOR SUPER ELEVATION RATES ON CURVES.

① SLOPE MAY BE STEEPER WITH APPROVAL BY THE COUNTY ENGINEER.



CALL 48 HOURS BEFORE YOU DIG



JACKSON COUNTY
Roads

JACKSON COUNTY ROADS

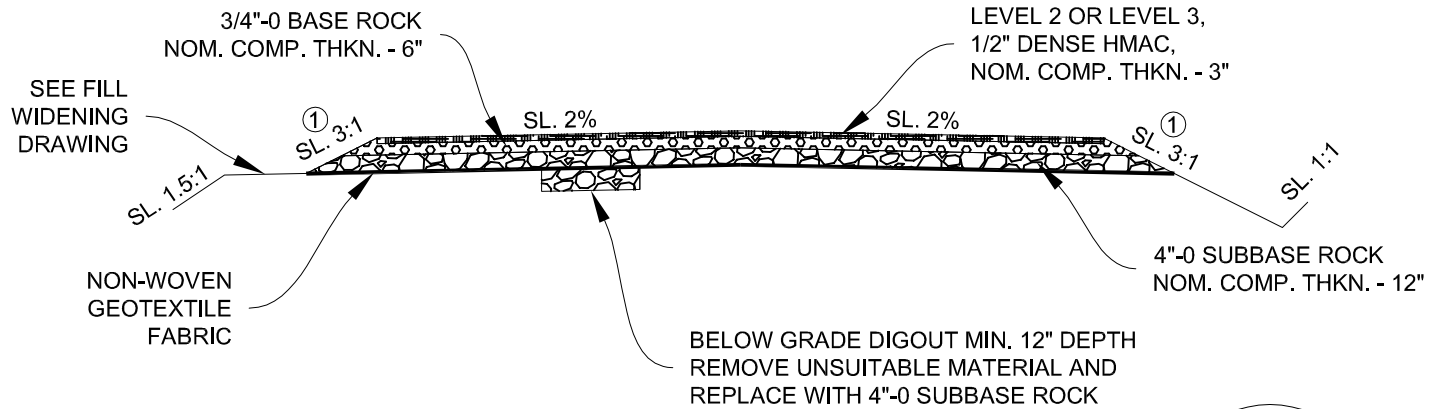
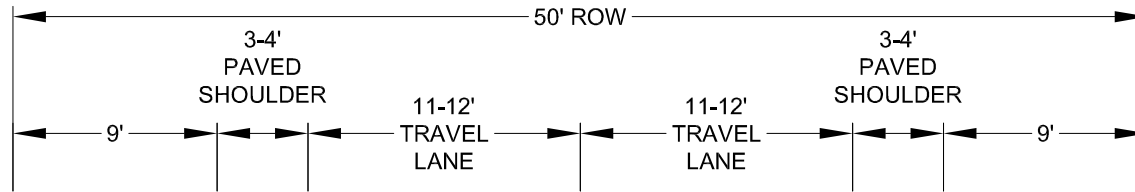
MIKE KUNTZ, P.E.
COUNTY ENGINEER

Date	By	Revision
06/2007	CSF	Scaling
05/2008	CSF	UPDATE
03/2010	CSF	TITLE/ LAYOUT
06/2010	ASZ	DIM.'S/ FORMATS
11/2014	CSF	2014 REVISIONS
11/2015	KAI	TSP UPDATE

RURAL COUNTY STREET STANDARDS
LOCAL ROAD B

I:\Engineering\LIBRARY\COUNTY\STD_DWG\Current\Rural\RuralLocalB.dwg


SHEET 1 OF 1 NO SCALE




NOTES:

- TYPICAL RIGHTS-OF WAY AND ULTIMATE CROSS SECTIONS SHOWN. ADDITIONAL WIDTH MAY BE NEEDED DUE TO TOPOGRAPHICAL CONSTRAINTS, ADDITIONAL TRAVEL LANES OR ADDITIONAL TURN LANES AT INTERSECTIONS.
- INTERIM REDUCED SECTIONS MAY BE CONSTRUCTED WHEN APPROVED BY THE COUNTY ENGINEER AND CONSISTENT WITH TSP POLICY.
- MINIMUM TRAVEL LANE WIDTHS MUST BE APPROVED BY THE COUNTY ENGINEER.
- SEE TABLE "B" FOR SUPER ELEVATION RATES ON CURVES.

① SLOPE MAY BE STEEPER WITH APPROVAL BY THE COUNTY ENGINEER.



CALL 48 HOURS BEFORE YOU DIG



JACKSON COUNTY
Roads

JACKSON COUNTY ROADS

MIKE KUNTZ, P.E.
COUNTY ENGINEER

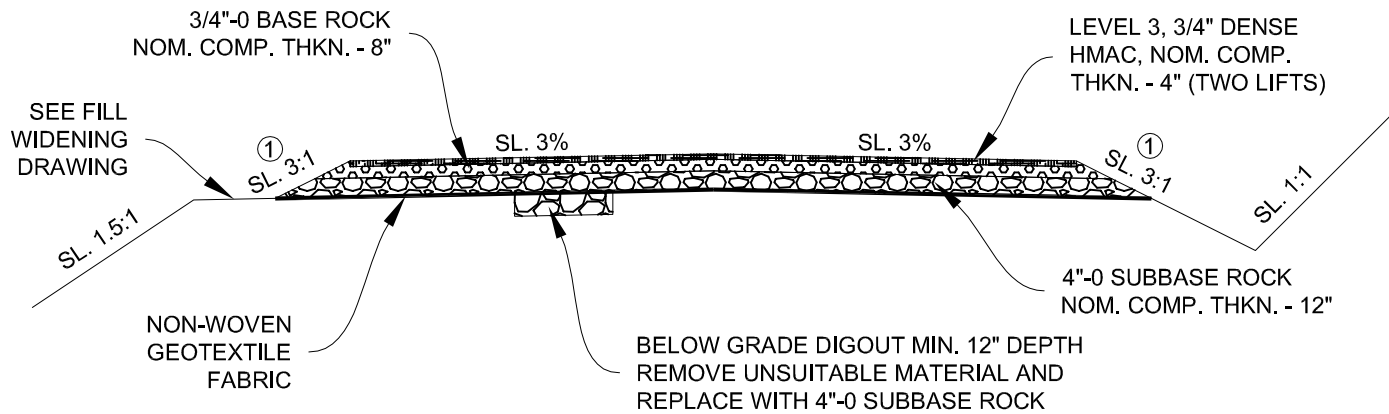
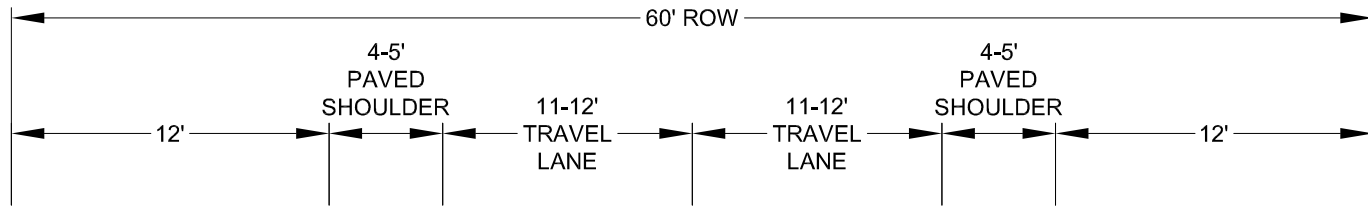
Date	By	Revision
06/2007	CSF	Scaling
05/2008	CSF	UPDATE
03/2010	CSF	TITLE/ LAYOUT
06/2010	ASZ	FORMAT
11/2014	CSF	2014 REVISIONS
11/2015	KAI	TSP UPDATE

**RURAL COUNTY STREET
STANDARDS LOCAL ROAD C**

I:\Engineering\LIBRARY\COUNTY\STD_DWG\Current\Rural\RuralLocalC.dwg

SHEET 1 OF 1

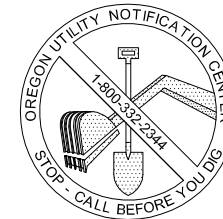
NO SCALE




NOTES:

- TYPICAL RIGHTS-OF WAY AND ULTIMATE CROSS SECTIONS SHOWN. ADDITIONAL WIDTH MAY BE NEEDED DUE TO TOPOGRAPHICAL CONSTRAINTS OR ADDITIONAL TURN LANES AT INTERSECTIONS.
- INTERIM REDUCED SECTIONS MAY BE CONSTRUCTED WHEN APPROVED BY THE COUNTY ENGINEER AND CONSISTENT WITH TSP POLICY.
- MINIMUM TRAVEL LANE WIDTHS MUST BE APPROVED BY THE COUNTY ENGINEER.
- SEE TABLE "B" FOR SUPER ELEVATION RATES ON CURVES.

① SLOPE MAY BE STEEPER WITH APPROVAL BY THE COUNTY ENGINEER.



CALL 48 HOURS BEFORE YOU DIG



JACKSON COUNTY
Roads

JACKSON COUNTY ROADS

MIKE KUNTZ, P.E.
COUNTY ENGINEER

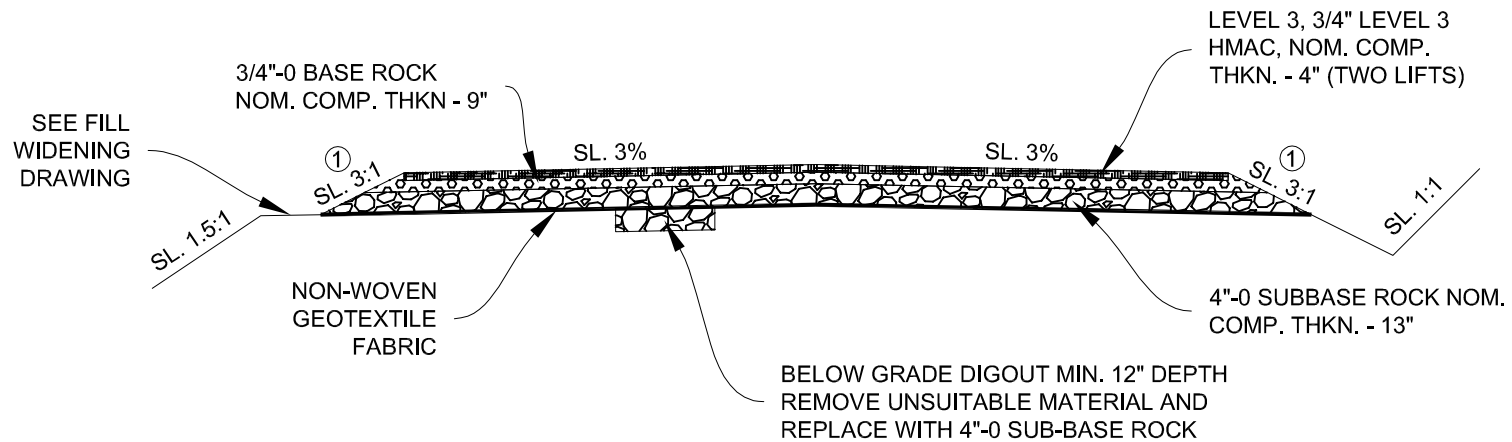
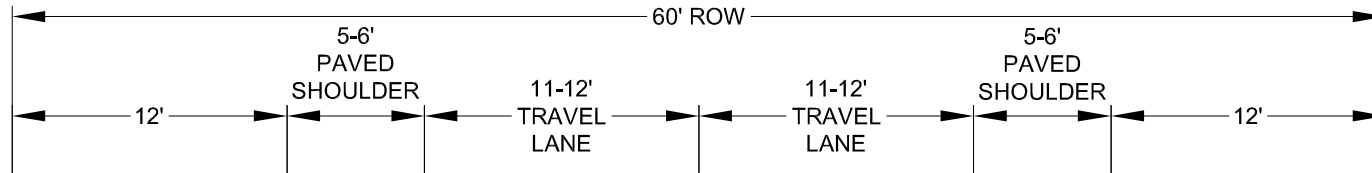
Date	By	Revision
06/2007	CSF	Scaling
05/2008	CSF	UPDATE
03/2010	CSF	TITLE/ LAYOUT
06/2010	ASZ	FORMAT
11/2014	CSF	2014 REVISIONS
11/2015	KAI	TSP UPDATE

RURAL COUNTY STREET STANDARDS
MINOR COLLECTOR

I:\Engineering\LIBRARY\COUNTY\STD_DWG\Current\Rural\RuralMinorCollector.dwg

SHEET 1 OF 1

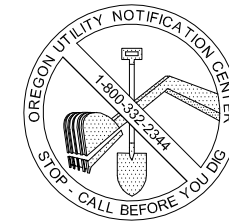
NO SCALE




NOTES:

- TYPICAL RIGHTS-OF WAY AND ULTIMATE CROSS SECTIONS SHOWN. ADDITIONAL WIDTH MAY BE NEEDED DUE TO TOPOGRAPHICAL CONSTRAINTS, ADDITIONAL TRAVEL LANES OR ADDITIONAL TURN LANES AT INTERSECTIONS.
- INTERIM REDUCED SECTIONS MAY BE CONSTRUCTED WHEN APPROVED BY THE COUNTY ENGINEER AND CONSISTENT WITH TSP POLICY.
- MINIMUM TRAVEL LANE WIDTHS MUST BE APPROVED BY THE COUNTY ENGINEER.
- SEE TABLE "B" FOR SUPER ELEVATION RATES ON CURVES.

① SLOPE MAY BE STEEPER WITH APPROVAL BY THE COUNTY ENGINEER.



CALL 48 HOURS BEFORE YOU DIG



JACKSON COUNTY
Roads

JACKSON COUNTY ROADS

MIKE KUNTZ, P.E.
COUNTY ENGINEER

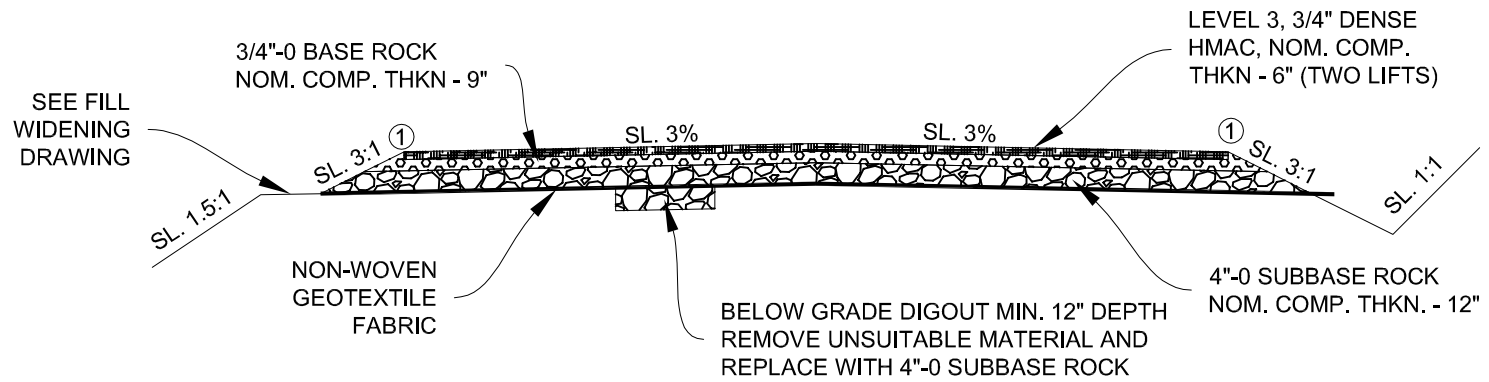
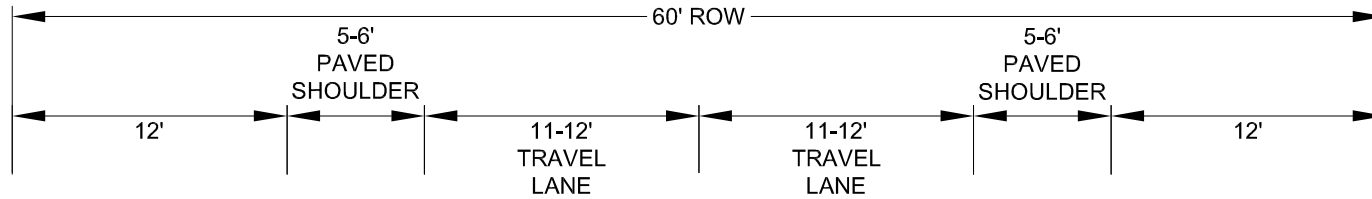
Date	By	Revision
06/2007	CSF	Notes
05/2008	CSF	UPDATE
03/2010	CSF	TITLE/ LAYOUT
10/2012	CSF	UPDATE
11/2014	CSF	2014 REVISIONS
11/2015	KAI	TSP UPDATE

**RURAL COUNTY STREET STANDARDS
MAJOR COLLECTOR**

I:\Engineering\LIBRARY\COUNTY\STD_DWG\Current\Rural\RuralMajorCollector.dwg

SHEET 1 OF 1

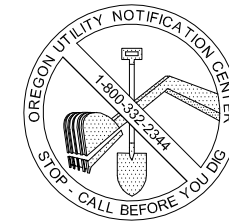
NO SCALE




NOTES:

- TYPICAL RIGHTS-OF WAY AND ULTIMATE CROSS SECTIONS SHOWN. ADDITIONAL WIDTH MAY BE NEEDED DUE TO TOPOGRAPHICAL CONSTRAINTS, ADDITIONAL TRAVEL LANES OR ADDITIONAL TURN LANES AT INTERSECTIONS.
- INTERIM REDUCED SECTIONS MAY BE CONSTRUCTED WHEN APPROVED BY THE COUNTY ENGINEER AND CONSISTENT WITH TSP POLICY.
- MINIMUM TRAVEL LANE WIDTHS MUST BE APPROVED BY THE COUNTY ENGINEER.
- SEE TABLE "B" FOR SUPER ELEVATION RATES ON CURVES.

① SLOPE MAY BE STEEPER WITH APPROVAL BY THE COUNTY ENGINEER.



CALL 48 HOURS BEFORE YOU DIG



JACKSON COUNTY
Roads

JACKSON COUNTY ROADS

MIKE KUNTZ, P.E.
COUNTY ENGINEER

Date	By	Revision
11/2014	CSF	CREATED
11/2015	KAI	TSP UPDATE

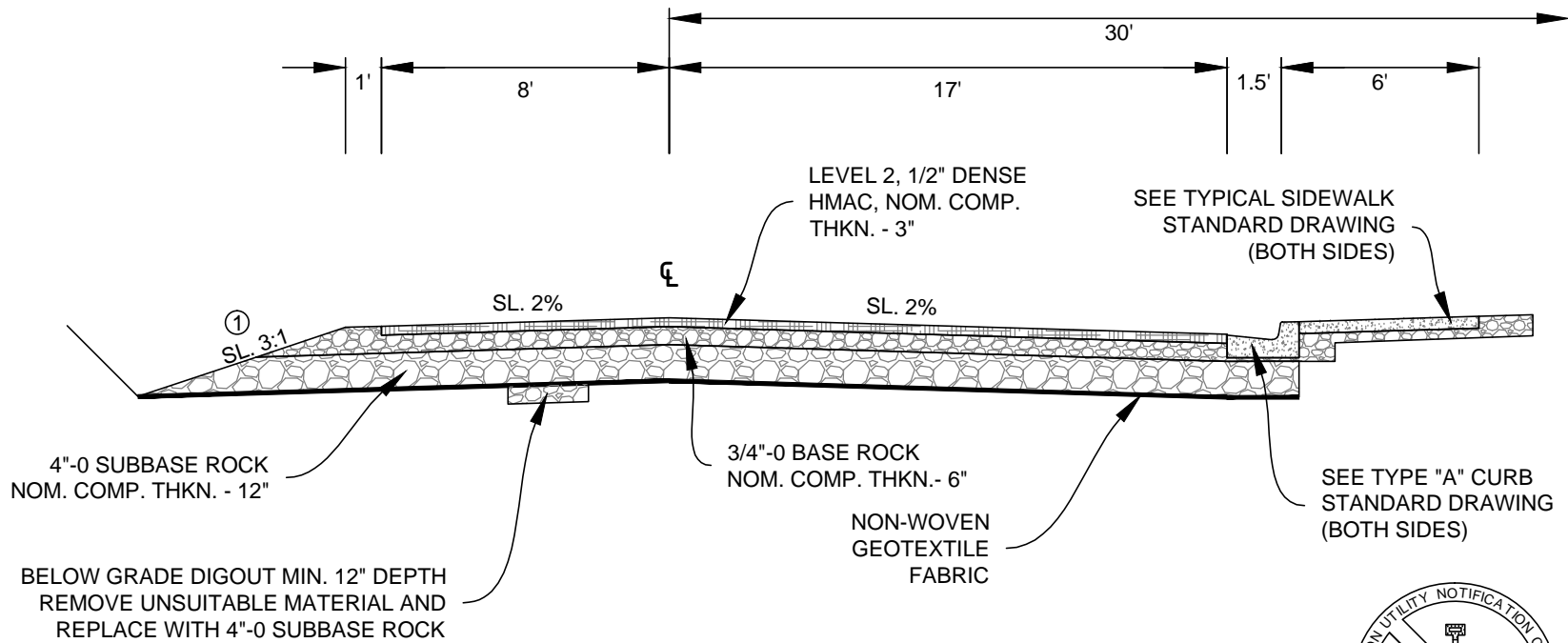
RURAL COUNTY STREET STANDARDS
ARTERIAL

I:\Engineering\LIBRARY\COUNTY\STD_DWG\Current\Rural\RuralArterial.dwg

SHEET 1 OF 1

NO SCALE

Appendix B Urban County Typical Cross
Sections



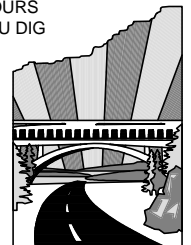
NOTES:

- SEE TABLE "B" FOR SUPER ELEVATION RATES ON HORIZONTAL CURVES.
 - DRAINAGE DESIGN TO BE PROVIDED BY APPLICANT'S REGISTERED P.E. AND APPROVED BY COUNTY ENGINEER PRIOR TO CONSTRUCTION.
 - ALTERNATE STREET CROSS SECTIONS, INCLUDING SHED ROOF DESIGN, REQUIRE ADVANCE APPROVAL BY COUNTY ENGINEER.
- ① SLOPES MAY BE STEEPER WITH APPROVAL BY THE COUNTY ENGINEER.

**PARTIAL STREET
IMPROVEMENT COUNTY ROAD
URBAN LOCAL**



CALL 48 HOURS
BEFORE YOU DIG



**JACKSON
COUNTY**
Roads

JACKSON COUNTY ROADS

MIKE KUNTZ, P.E.
COUNTY ENGINEER

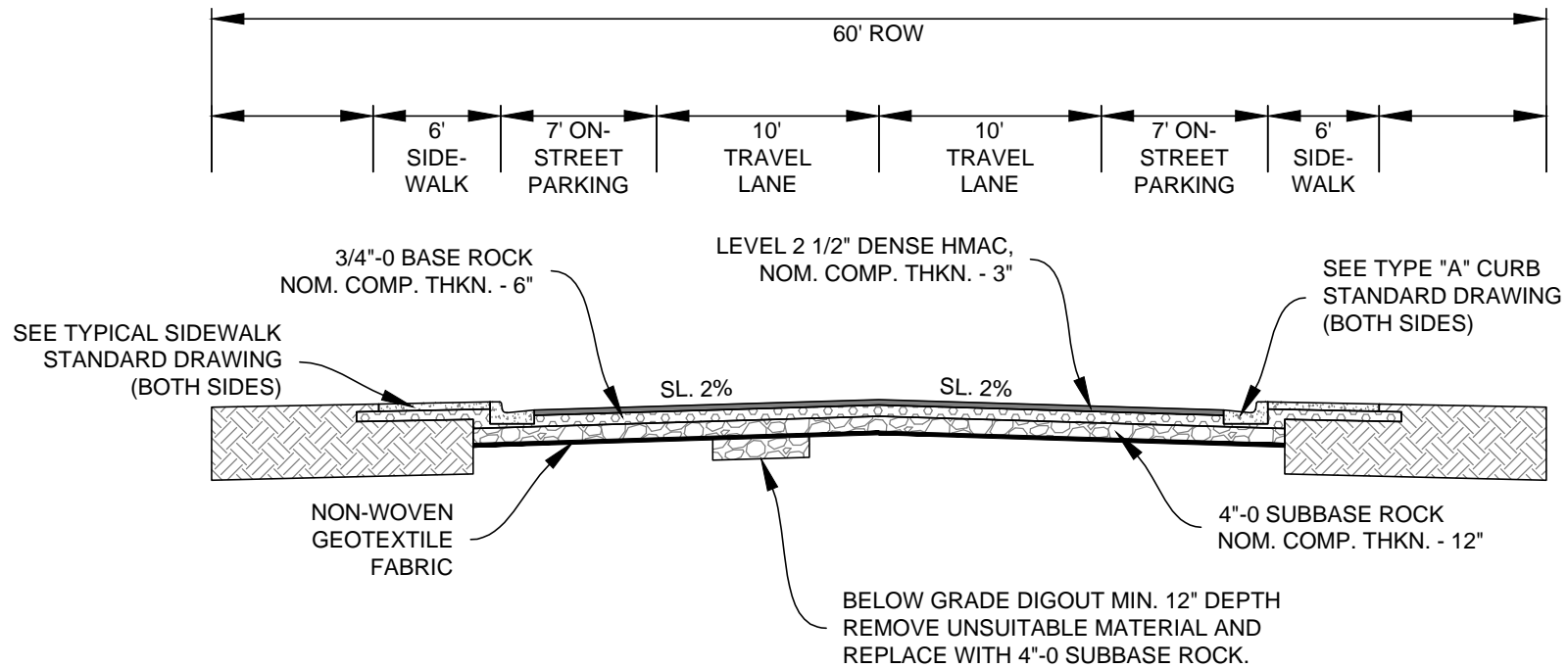
Date	By	Revision
12/2005	RGM	
06/2007	CSF	SCALING
05/2008	CSF	UPDATE
03/2010	CSF	TITLE/LAYOUT
11/2014	CSF	2014 REVISIONS

TYPICAL PARTIAL STREET
IMPROVEMENT - URBAN LOCAL

\\Engineering\LIBRARY\COUNTY\STD_DWG\Current\Urban\Urban_Local\Partial.dwg


SHEET 1 OF 1

NO SCALE




NOTES:

- TYPICAL RIGHTS-OF WAY AND ULTIMATE CROSS SECTIONS SHOWN. ADDITIONAL WIDTH MAY BE NEEDED DUE TO TOPOGRAPHICAL CONSTRAINTS OR ADDITIONAL TURN LANES AT INTERSECTIONS.
- INTERIM REDUCED SECTIONS MAY BE CONSTRUCTED WHEN APPROVED BY THE COUNTY ENGINEER AND CONSISTENT WITH TSP POLICY.
- MINIMUM TRAVEL LANE WIDTHS MUST BE APPROVED BY THE COUNTY ENGINEER.
- SEE TABLE "B" FOR SUPER ELEVATION RATES ON CURVES.



CALL 48 HOURS BEFORE YOU DIG

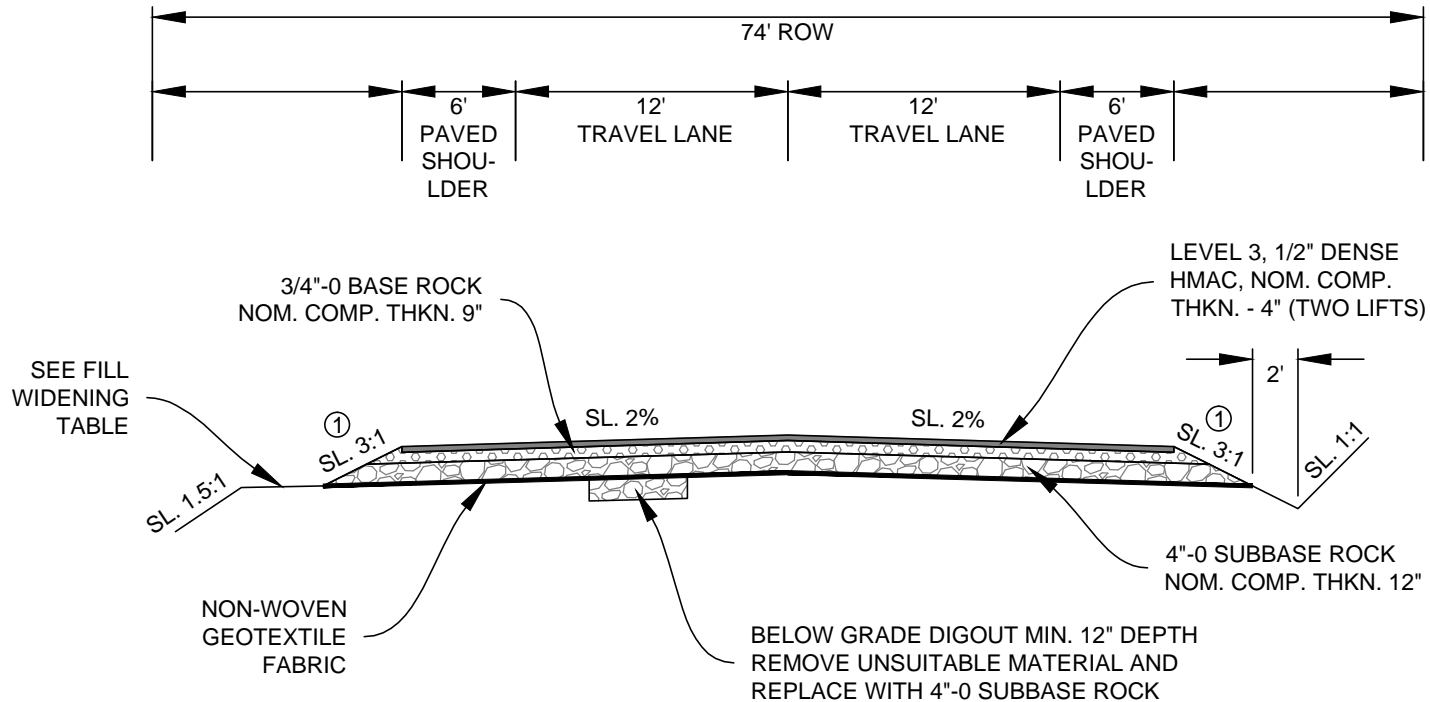


JACKSON COUNTY
Roads

JACKSON COUNTY ROADS
MIKE KUNTZ, P.E.
COUNTY ENGINEER

Date	By	Revision
06/2007	CSF	SCALING
05/2008	CSF	UPDATE
03/2010	CSF	TITLE/ LAYOUT
11/2014	CSF	2014 REVISIONS


URBAN COUNTY STREET STANDARDS
LOCAL STREET
\\Engineering\LIBRARY\COUNTY\STD_DWG\Current\Urban\UrbanLocalStreet.dwg
SHEET 1 OF 1 NO SCALE




NOTES:

- TYPICAL RIGHTS-OF WAY AND ULTIMATE CROSS SECTIONS SHOWN. ADDITIONAL WIDTH MAY BE NEEDED DUE TO TOPOGRAPHICAL CONSTRAINTS OR ADDITIONAL TURN LANES AT INTERSECTIONS.
- INTERIM REDUCED SECTIONS MAY BE CONSTRUCTED WHEN APPROVED BY THE COUNTY ENGINEER AND CONSISTENT WITH TSP POLICY.
- MINIMUM TRAVEL LANE WIDTHS MUST BE APPROVED BY THE COUNTY ENGINEER.
- SEE TABLE "B" FOR SUPER ELEVATION RATES ON CURVES.

① SLOPE MAY BE STEEPER WITH APPROVAL BY THE COUNTY ENGINEER.



CALL 48 HOURS BEFORE YOU DIG

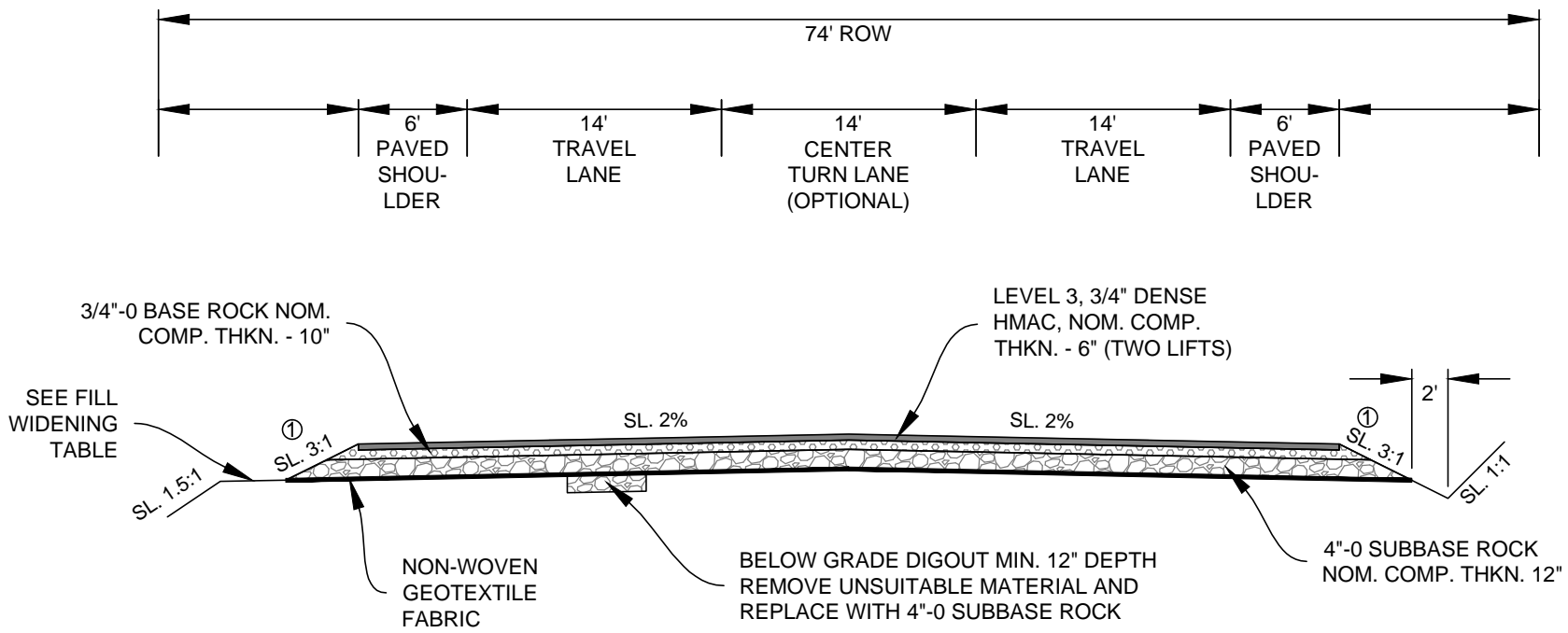


JACKSON COUNTY
Roads

JACKSON COUNTY ROADS
MIKE KUNTZ, P.E.
COUNTY ENGINEER

Date	By	Revision
06/2007	CSF	SCALING
05/2008	CSF	UPDATE
03/2010	CSF	TITLE/ LAYOUT
11/2014	CSF	2014 REVISIONS


URBAN COUNTY STREET STANDARDS
INDUSTRIAL LOCAL
H:\Engineering\LIBRARY\COUNTY\STD_DWG\Current\Urban\UrbanIndustrialLocal.dwg
SHEET 1 OF 1 NO SCALE



NOTES:

- TYPICAL RIGHTS-OF WAY AND ULTIMATE CROSS SECTIONS SHOWN. ADDITIONAL WIDTH MAY BE NEEDED DUE TO TOPOGRAPHICAL CONSTRAINTS OR ADDITIONAL TURN LANES AT INTERSECTIONS. INCLUSION OF OPTIONAL LANES WILL BE BASED ON SURROUNDING LAND USE.
- INTERIM REDUCED SECTIONS MAY BE CONSTRUCTED WHEN APPROVED BY THE COUNTY ENGINEER AND CONSISTENT WITH TSP POLICY.
- MINIMUM TRAVEL LANE WIDTHS MUST BE APPROVED BY THE COUNTY ENGINEER.
- SEE TABLE "B" FOR SUPER ELEVATION RATES ON CURVES.

① SLOPE MAY BE STEEPER WITH APPROVAL BY THE COUNTY ENGINEER.

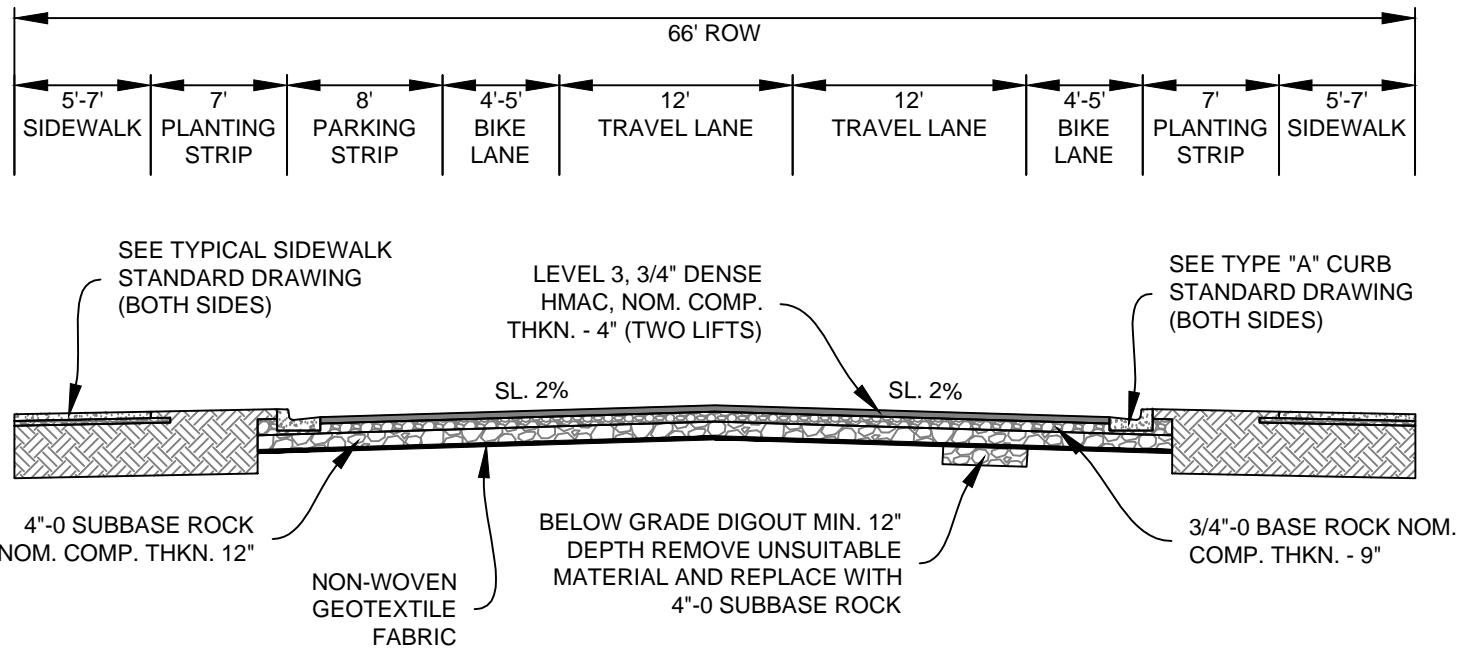


JACKSON COUNTY
Roads

JACKSON COUNTY ROADS
MIKE KUNTZ, P.E.
COUNTY ENGINEER


Date	By	Revision
06/2007	CSF	SCALING
05/2008	CSF	UPDATE
03/2010	CSF	TITLE/ LAYOUT
11/2014	CSF	2014 REVISIONS
03/2015	CSF	DEPTH REVISIONS

URBAN COUNTY STREET STANDARDS
INDUSTRIAL COLLECTOR
H:\Engineering\LIBRARY\COUNTY\STD_DWG\Current\Urban\UrbanIndustrialCollector.dwg
SHEET 1 OF 1 NO SCALE

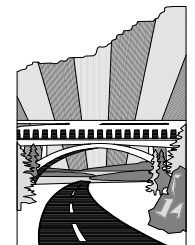


NOTES:

- TYPICAL RIGHTS-OF WAY AND ULTIMATE CROSS SECTIONS SHOWN. ADDITIONAL WIDTH MAY BE NEEDED DUE TO TOPOGRAPHICAL CONSTRAINTS OR ADDITIONAL TURN LANES AT INTERSECTIONS.
- THE PLANTING STRIP DIMENSION IS TO FACE OF 6" CURB.
- INTERIM REDUCED SECTIONS MAY BE CONSTRUCTED WHEN APPROVED BY THE COUNTY ENGINEER AND CONSISTENT WITH TSP POLICY.
- MINIMUM TRAVEL LANE WIDTHS MUST BE APPROVED BY THE COUNTY ENGINEER.
- SEE TABLE "B" FOR SUPER ELEVATION RATES ON CURVES.



CALL 48 HOURS BEFORE YOU DIG



JACKSON COUNTY
Roads

JACKSON COUNTY ROADS

MIKE KUNTZ, P.E.
COUNTY ENGINEER

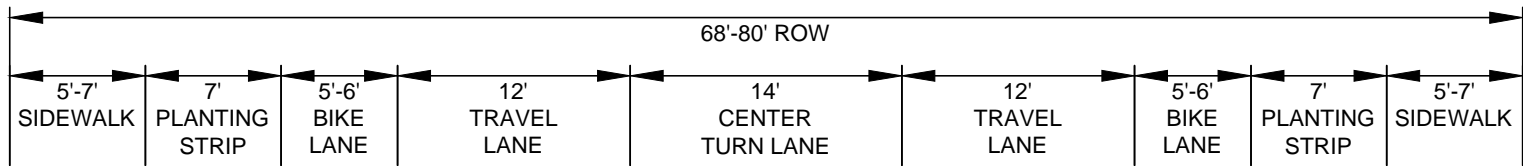
Date	By	Revision
06/2007	CSF	SCALING
05/2008	CSF	UPDATE
03/2010	CSF	TITLE/ LAYOUT
11/2014	CSF	2014 REVISIONS

URBAN COUNTY STREET STANDARDS
MINOR COLLECTOR

\\Engineering\LIBRARY\COUNTY\STD_DWG\Current\Urban\UrbanMinorCollector.dwg

SHEET 1 OF 1

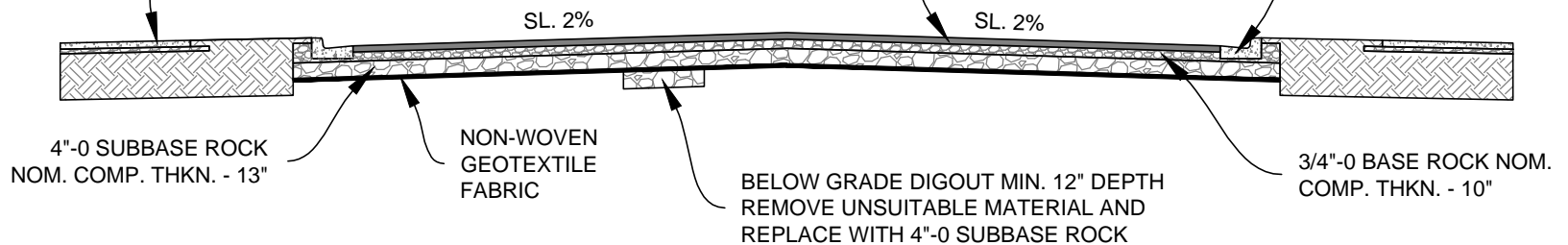
NO SCALE



SEE TYPICAL SIDEWALK STANDARD DRAWING (BOTH SIDES)


LEVEL 3, 3/4" DENSE HMA, NOM. COMP. THKN. 4" (TWO LIFTS)

SEE TYPE "A" CURB STANDARD DRAWING (BOTH SIDES)




NOTES:

- TYPICAL RIGHTS-OF WAY AND ULTIMATE CROSS SECTIONS SHOWN. ADDITIONAL WIDTH MAY BE NEEDED DUE TO TOPOGRAPHICAL CONSTRAINTS OR ADDITIONAL TURN LANES AT INTERSECTIONS.
- THE PLANTING STRIP DIMENSION IS TO FACE OF 6" CURB.
- INTERIM REDUCED SECTIONS MAY BE CONSTRUCTED WHEN APPROVED BY THE COUNTY ENGINEER AND CONSISTENT WITH TSP POLICY.
- MINIMUM TRAVEL LANE WIDTHS MUST BE APPROVED BY THE COUNTY ENGINEER.
- SEE TABLE "B" FOR SUPER ELEVATION RATES ON CURVES.



CALL 48 HOURS BEFORE YOU DIG



JACKSON COUNTY
Roads

JACKSON COUNTY ROADS

MIKE KUNTZ, P.E.
COUNTY ENGINEER

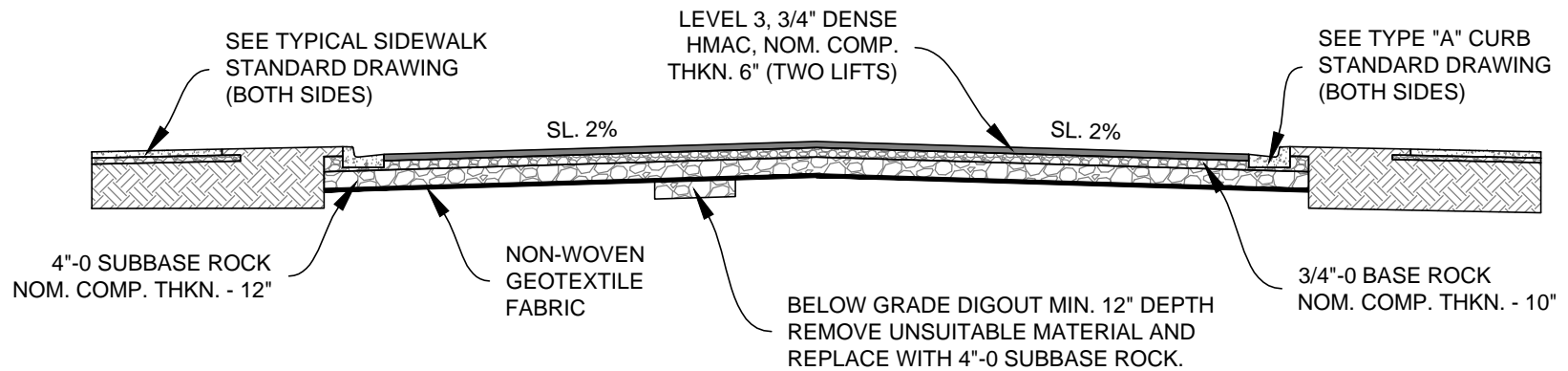
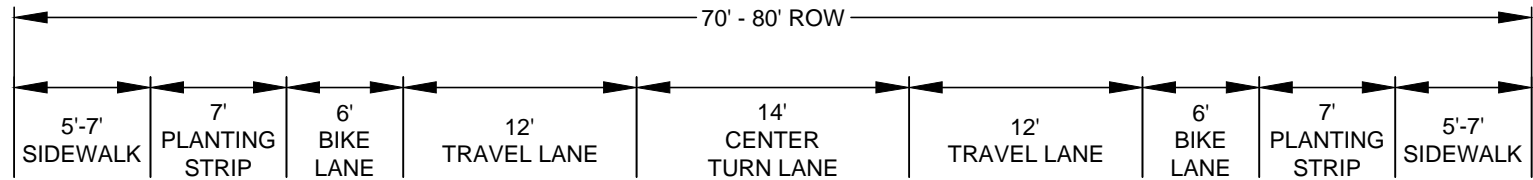
Date	By	Revision
06/2007	CSF	SCALING
05/2008	CSF	UPDATE
03/2010	CSF	TITLE/ LAYOUT
11/2014	CSF	2014 REVISIONS

URBAN COUNTY STREET STANDARDS
MAJOR COLLECTOR

\\Engineering\LIBRARY\COUNTY\STD_DWG\Current\Urban\UrbanMajorCollector.dwg

SHEET 1 OF 1

NO SCALE




NOTES:

- TYPICAL RIGHTS-OF WAY AND ULTIMATE CROSS SECTIONS SHOWN. ADDITIONAL WIDTH MAY BE NEEDED DUE TO TOPOGRAPHICAL CONSTRAINTS OR ADDITIONAL TURN LANES AT INTERSECTIONS.
- THE PLANTING STRIP DIMENSION IS TO FACE OF 6" CURB.
- INTERIM REDUCED SECTIONS MAY BE CONSTRUCTED WHEN APPROVED BY THE COUNTY ENGINEER AND CONSISTENT WITH TSP POLICY.
- MINIMUM TRAVEL LANE WIDTHS MUST BE APPROVED BY THE COUNTY ENGINEER.
- SEE TABLE "B" FOR SUPER ELEVATION RATES ON CURVES.



CALL 48 HOURS
BEFORE YOU DIG



**JACKSON
COUNTY**
Roads

JACKSON COUNTY ROADS

MIKE KUNTZ, P.E.
COUNTY ENGINEER

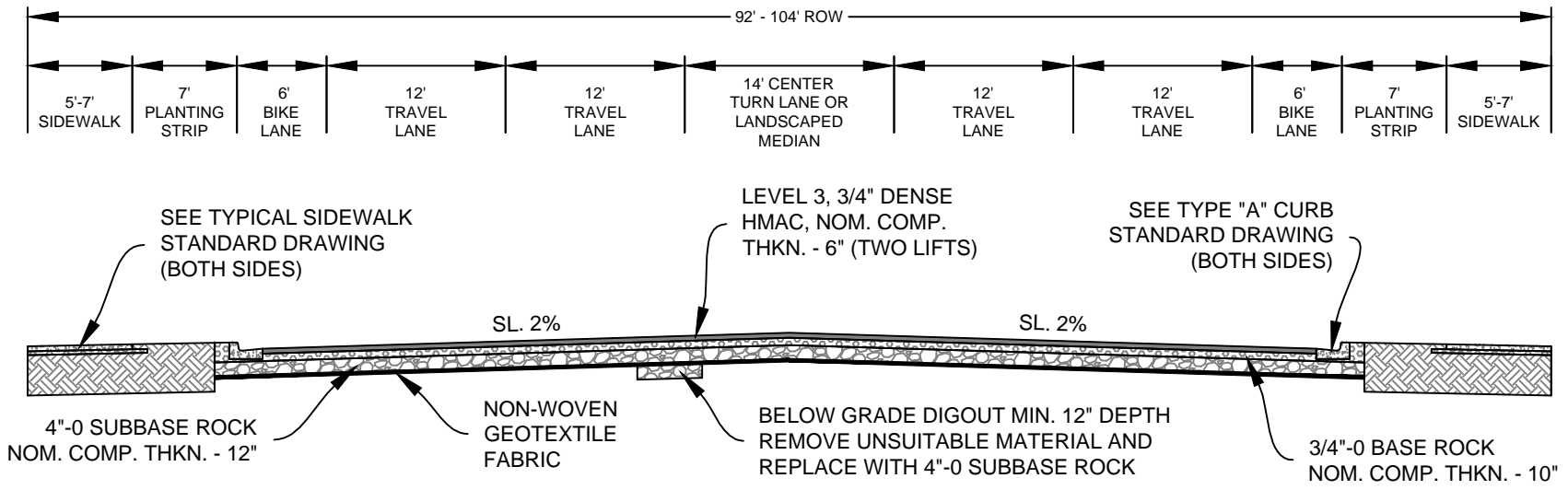
Date	By	Revision
06/2007	CSF	SCALING
05/2008	CSF	UPDATE
03/2010	CSF	TITLE/ LAYOUT
11/2014	CSF	2014 REVISIONS

URBAN COUNTY STREET STANDARDS
MINOR ARTERIAL

\\Engineering\LIBRARY\COUNTY\STD_DWG\Current\Urban\UrbanMinorArterial.dwg

SHEET 1 OF 1

NO SCALE

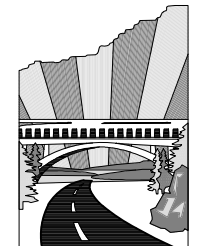


NOTES:

- TYPICAL RIGHTS-OF WAY AND ULTIMATE CROSS SECTIONS SHOWN. ADDITIONAL WIDTH MAY BE NEEDED DUE TO TOPOGRAPHICAL CONSTRAINTS OR ADDITIONAL TURN LANES AT INTERSECTIONS.
- THE PLANTING STRIP DIMENSION IS TO FACE OF 6" CURB.
- INTERIM REDUCED SECTIONS MAY BE CONSTRUCTED WHEN APPROVED BY THE COUNTY ENGINEER AND CONSISTENT WITH TSP POLICY.
- MINIMUM TRAVEL LANE WIDTHS MUST BE APPROVED BY THE COUNTY ENGINEER.
- SEE TABLE "B" FOR SUPER ELEVATION RATES ON CURVES.
- SEE APPROVED STRIPING PLAN FOR LANE LAYOUT.



CALL 48 HOURS BEFORE YOU DIG



JACKSON COUNTY
Roads

JACKSON COUNTY ROADS

MIKE KUNTZ, P.E.
COUNTY ENGINEER

Date	By	Revision
06/2007	CSF	SCALING
05/2008	CSF	UPDATE
03/2010	CSF	TITLE/ LAYOUT
11/2014	CSF	2014 REVISIONS

URBAN COUNTY STREET STANDARDS
MAJOR ARTERIAL

\\Engineering\LIBRARY\COUNTY\STD_DWG\Current\Urban\UrbanMajorArterial.dwg

SHEET 1 OF 1

NO SCALE